

Circular Letter

FROM: Maserati TSO
TO: Maserati Network



PERSONAL SERVICE LAB

MASTERS OF CARE

Verification of Navigation Map Software During PDI



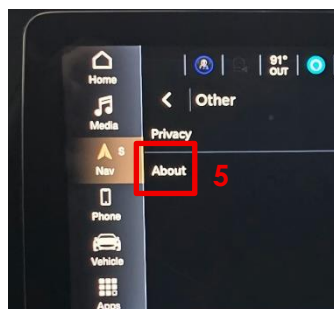
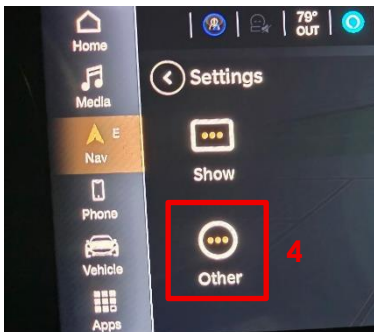
DATE: September 25, 2025

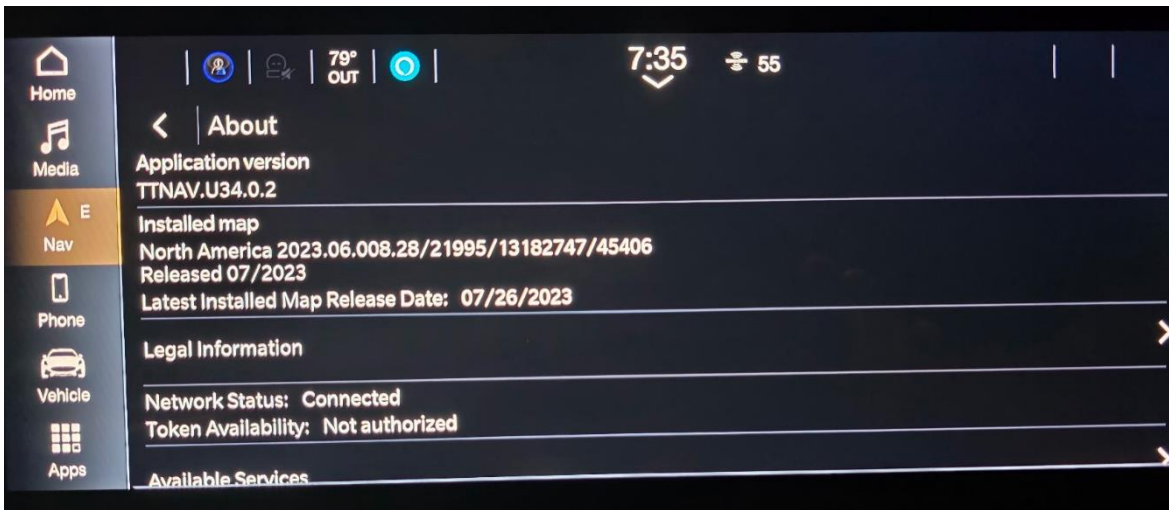
The purpose of this communication is to clarify the correct procedure for checking the navigation system map version during **Pre-Delivery Inspection (PDI)**. This ensures that the installed maps correspond to the vehicle's destination country.

MODELS AFFECTED: All Maserati models equipped with the factory navigation system.

Procedure / Dealer Action

1. On the central display, enter Navigation Mode.
2. Tap the Menu button icon (☰) in the bottom-left corner to open the Main Navigation Menu.
3. Select "Settings".
4. Select "Other".
5. Select "About".
6. Review the installed map information.





Notes

- Each market must have its own corresponding reference map.
 - Example: Vehicles delivered in North America must have a **North American map** installed.
- If the installed maps do **not** match the vehicle's destination country, open a **BOL** to request instructions for performing the navigation system update.

Warranty

- Verification of map consistency is included in the **PDI checklist**.
- If inconsistencies are identified, corrective actions must follow instructions provided via BOL.