

Clock Repair Procedure for Vehicle Navigation Systems Using the Turquoise Map Disc

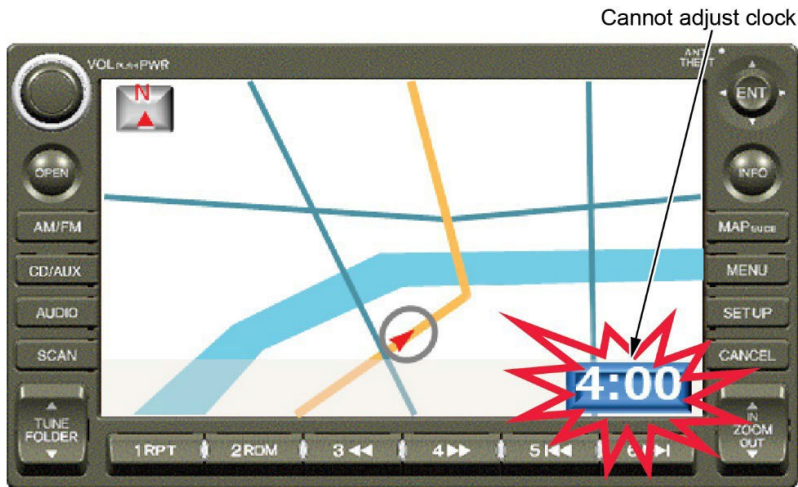
AFFECTED VEHICLES

Year	Model	Trim Level
2006–11	Civic Coupe and Sedan	ALL Vehicles with Navigation
2006–11	Civic Hybrid	
2007–11	CR-V	
2011–12	CR-Z	
2009–10	Element	
2009–11	Fit	
2010–11	Insight	

EDITOR’S NOTE: This article revises the previous version posted in January 2022.

Condition

The navigation clock and date are incorrect. This is due to a limited GPS receiver Capacity resulting in a rollover of the internal chip memory; the rollover occurred on **January 1, 2022, at 12:00AM local time.**



Other Navigation Functions That Can Be Affected

Function	Symptom
Navigation history	The display of navigation history including registered location or destination history is not in the latest order. Data newly added is not shown at the top, but at the bottom of the list.
Route guidance	Navigation detour guidance may not perform properly.
Traffic information	Updated traffic information may not display on the navigation system properly.

Work Around


On August 17, 2022, the system's internal calendar recalibrated, the GPS time signal became valid again. The clock shows the correct GPS time, but most could be off by 1 hour because the system's internal calendar interprets the daylight-saving time (DST) change incorrectly.

The customer can adjust the time correctly, and it won't be affected if the vehicle's power is cycled ON and OFF. The correct time will display until the next DST change based on the system internal calendar.

Advise the client to set the **Auto Daylight Saving** function to **OFF** and adjust the DST manually.



Corrective Action

To correct the **Calendar** and the **Auto Daylight Saving** function refer the customer to [Honda | Navigation System GPS Map Update Home](#) to purchase the 2021 Turquoise DVD Map Update for U.S.



2021 Turquoise DVD Map Update for U.S. \$ 79.00

✓ IN STOCK | DVD

 Canada  United States of America

ABOUT
Update your map for your navigation system and ensure you have the most recent highways, subdivisions and points of interest.

[VIEW DETAILS](#) [ADD TO CART](#)