VQ-10321932-7905

INFORMATION Redacted PURSUANT TO THE FREEDOM OF INFORMATION ACT (FOIA), 5 U.S.C. 552(B)(6)

TRAFFIC CRASH REPORT

OHIO PUBLIC SAFETY — EDUCATION • SERVICE • PROTECTION

LOCAL REPORT #*: 10-0279-90

CRASH SEVERITY: 3 (1 FATAL, 2 INJURY, 3 PDO, 4 UNKNOWN)

PRIVATE PROPERTY: 'X' IF YES

HIT/SKIP: 1 (1 NOT HIT/SKIP, 2 SOLVED, 3 UNSOLVED)

PHOTOS TAKEN: 'X' IF YES — X

OH-2	OH-3	OH-1P	OTHER
X	X		

N.C.I.C.#*: OHP90

REPORTING AGENCY*: Ohio State Highway Patrol

#UNITS: 02

UNIT ERROR: 01 (98 = ANIMAL, 99 = UNKNOWN)

DATE OF CRASH*: 02/09/2009

TIME OF CRASH: 2028

DAY OF WEEK: MON

CITY*: X

VILLAGE*:

TWP*:

NAME (OF CITY, VILLAGE OR TOWNSHIP)*: North Ridgeville

COUNTY #*: 47

LATITUDE: 41:22:44.65

LONGITUDE: 81:59:42.32

CRASH OCCURRED ON — PREFIX: | CRASH LOCATION: IR0080 | TYPE LOC: 3

TYPE LOCATION POINT USED: 1 NAMED STREET, 2 NUMBERED STREET, 3 NUMBERED ROUTE

LOC-L INFORMATION: EB

AT / REFERENCE — DIST REFERENCE: At | DR: | PREFIX: | REFERENCE: 151 | REF POINT: 06

REFERENCE POINT USED: 01 STATE LINE, 02 INTERSECTION 2 STREETS, 03 COUNTY LINE, 04 HOUSE NUMBER, 05 TOWNSHIP BOUNDARY, 06 MILE POST, 07 CORPORATION LIMIT, 08 PLACE NAME WO REFERENCE, 09 DRIVEWAY, 10 STREET OR ROUTE WO REFERENCE

Motorist/Non-Motorist

A — UNIT #: 01 — # OF OCC.: 01

NAME (LAST, FIRST, MIDDLE): [redacted]

ADDRESS (STREET, CITY, STATE, ZIP CODE): [redacted] Muncie, Indiana [redacted]

SOCIAL SECURITY NUMBER: | DATE OF BIRTH: 01/15/1979 | AGE: 30 | SEX: M | HOME PHONE #: [redacted] | WORK PHONE #: [redacted]

DL STATE: IN | DL #: [redacted] | LP STATE: IL | LP #: [redacted] | INJURED TAKEN BY: (1 NONE, 2 EMS, 3 POLICE, 4 OTHER, 5 UNKNOWN) | TRANSPORTED BY: | INJURED TAKEN TO:

OWNER NAME (IF SAME, WRITE "SAME"): Great, American Lines | ADDRESS (STREET, CITY, STATE, ZIP CODE): 18864 Sherman ST, Lansing, Illinois 60438

YEAR	MAKE	MODEL	COLOR	INSURANCE COMPANY	TOWING SERVICE	OWNER PHONE #
2005	PETE	Conventional	DGR	Cherokee Insurance	Rich's	[redacted]

OFFENSE CHARGED: | OFFENSE DESCRIPTION: | CITATION #: | LOCAL CODE 'X' IF YES:

B — UNIT #: 02 — # OF OCC.: 02

NAME (LAST, FIRST, MIDDLE): [redacted]

ADDRESS (STREET, CITY, STATE, ZIP CODE): [redacted] North Canton, Ohio [redacted]

SOCIAL SECURITY NUMBER: | DATE OF BIRTH: 08/28/1955 | AGE: 53 | SEX: M | HOME PHONE #: [redacted] | WORK PHONE #: [redacted]

DL STATE: OH | DL #: [redacted] | LP STATE: [redacted] | LP #: [redacted] | INJURED TAKEN BY: (1 NONE, 2 EMS, 3 POLICE, 4 OTHER, 5 UNKNOWN) | TRANSPORTED BY: | INJURED TAKEN TO:

OWNER NAME (IF SAME, WRITE "SAME"): SAME | ADDRESS (STREET, CITY, STATE, ZIP CODE):

YEAR	MAKE	MODEL	COLOR	INSURANCE COMPANY	TOWING SERVICE	OWNER PHONE #
2000	TOYO	Avalon	SIL	Nationwide		

OFFENSE CHARGED: | OFFENSE DESCRIPTION: | CITATION #: | LOCAL CODE 'X' IF YES:

Occupant

C — UNIT #: 02

NAME (LAST, FIRST, MIDDLE): [redacted] | HOME PHONE #: [redacted] | DATE OF BIRTH: 03/29/1957 | AGE: 51 | SEX: F

ADDRESS (STREET, CITY, STATE, ZIP CODE): [redacted] North Canton, Ohio [redacted]

INJURED TAKEN BY: (1 NONE, 2 EMS, 3 POLICE, 4 OTHER, 5 UNKNOWN) | TRANSPORTED BY: | INJURED TAKEN TO:

D — UNIT #:

NAME (LAST, FIRST, MIDDLE): | HOME PHONE #: | DATE OF BIRTH: | AGE: | SEX:

ADDRESS (STREET, CITY, STATE, ZIP CODE): | INJURED TAKEN BY: (1 NONE, 2 EMS, 3 POLICE, 4 OTHER, 5 UNKNOWN) | TRANSPORTED BY: | INJURED TAKEN TO:

SEATING POSITION	SAFETY EQUIPMENT	AIR BAG	AIR BAG SWITCH	EJECTION	TRAPPED	INJURIES
01 (A) FRONT - LEFT (MC DRIVER)	04 (A) MOTORIST: 01 NONE USED	5 (A) 1 NOT DEPLOYED	1 (A) 1 NOT PRESENT	1 (A) 1 NOT EJECTED	1 (A) 1 NOT TRAPPED	1 (A) 1 NO INJURY
02 FRONT - MIDDLE	02 SHOULDER BELT ONLY	2 DEPLOYED-FRONT	2 ON POSITION	2 TOTALLY EJECTED	2 EXTRACTED BY MECHANICAL MEANS	2 POSSIBLE
03 FRONT - RIGHT	03 LAP BELT ONLY	3 DEPLOYED-SIDE	3 IN OFF POSITION	3 PARTIALLY EJECTED	3 FREED BY NON-MECHANICAL MEANS	3 NON-INCAPACITATING
01 (B) 04 SECOND - LEFT (MC PASS)	04 SHOULDER/LAP BELT	4 DEPLOYED BOTH FRONT/SIDE	4 UNKNOWN	4 NOT APPLICABLE	4 UNKNOWN	4 INCAPACITATING
05 SECOND - MIDDLE	05 CHILD SAFETY SEAT	5 NOT APPLICABLE		5 UNKNOWN		5 FATAL INJURY
06 SECOND - RIGHT	06 MC HELMET USED	6 UNKNOWN				6 UNKNOWN
03 (C) 07 THIRD - LEFT (MC PASSENGER/SIDECAR)	07 USE UNKNOWN	1 (B)	2 (B)	1 (B)	1 (B)	1 (B)
08 THIRD - MIDDLE	NON-MOTORIST: 08 NONE USED					
09 THIRD - RIGHT	09 HELMET USED					
10 SLEEPER SECTION OF CAB	10 PROTECTIVE PADS	1 (C)	2 (C)	1 (C)	1 (C)	1 (C)
11 ENCLOSED CARGO AREA	11 REFLECTIVE CLOTHING					
12 UNENCLOSED CARGO AREA	12 LIGHTING					
13 TRAILING UNIT	13 OTHER					
14 EXTERIOR	14 UNKNOWN					
15 OTHER						
16 NON-MOTORIST						
17 UNKNOWN						
BLANK FOR WITNESS						

SUPPLEMENT* 'X' IF YES:

HSY7001 — TOP COPY - COPS — BOTTOM COPY - AGENCY

CAD Incident Number: LHP090209003823

UNIT NUMBERS

0 1 A 0 2 B

NON-MOTORIST LOCATION

A B

01 MARKED CROSSWALK AT INTERSECTION
02 INTERSECTION/ NO CROSSWALK
03 NON-INTERSECTION CROSSWALK
04 DRIVEWAY ACCESS CROSSWALK
05 IN ROADWAY
06 NOT IN ROADWAY
07 MEDIAN (BUT NOT SHOULDER)
08 ISLAND
09 SHOULDER
10 SIDEWALK
11 WITHIN 10 FEET OF ROADWAY (NOT SHOULDER, MEDIAN, SIDEWALK, ISLAND)
12 BEYOND 10 FEET OF ROADWAY (WITHIN TRAFFICWAY)
13 OUTSIDE TRAFFICWAY
14 SHARED PATHS OR TRAILS
15 UNKNOWN

TYPE OF UNIT

1 3 A 0 4 B

MOTORIST
01 SUB-COMPACT
02 COMPACT
03 MID SIZE
04 FULL SIZE
05 MINIVAN
06 SPORT UTILITY VEHICLE
07 PICKUP
08 PANEL/VAN
09 SINGLE UNIT TRUCK; 2 AXLES, 6 TIRES
10 SINGLE UNIT TRUCK; 3+ AXLES
11 TRUCK/TRAILER
12 TRUCK TRACTOR (BOBTAIL)
13 TRACTOR/SEMI-TRAILER
14 TRACTOR/DOUBLE SHORT
15 TRACTOR/DOUBLE LONG
16 FIFTH WHEEL OR CONVERTER DOLLY
17 TRACTOR/TRIPLES
18 MOTORCYCLE
19 MOTORIZED BICYCLE
20 SCHOOL BUS
21 CHURCH BUS
22 PUBLIC BUS
23 OTHER BUS
24 POLICE VEHICLE
25 FIRE TRUCK
26 AMBULANCE/RESCUE
27 TAXI
28 MOTOR HOME
29 TRAIN
30 FARM VEHICLE
31 FARM EQUIPMENT
32 SNOWMOBILE
33 CONSTRUCTION EQUIPMENT
34 ALL OTHERS

NON-MOTORIST
35 ANIMAL W/RIDER
36 ANIMAL W/BUGGY
37 BICYCLE
38 PEDESTRIAN
39 PEDALCYCLIST
40 SKATER
41 OTHER-NON MOTORIST
42 UNKNOWN

IN EMERGENCY RESPONSE

A B

1 NO
2 YES
3 UNKNOWN

DAMAGE SCALE

4 A 3 B

1 NONE
2 NON-FUNCTIONAL DAMAGE
3 FUNCTIONAL DAMAGE
4 DISABLING DAMAGE
5 SEVERE
6 UNKNOWN

DAMAGE AREA

A

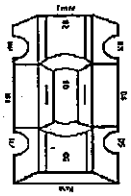

B

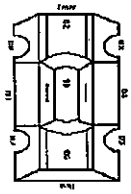

MOST DAMAGED AREA

1 1 A 1 1 B

01 NONE
02 CENTER FRONT
03 RIGHT FRONT
04 RIGHT SIDE
05 RIGHT REAR
06 REAR CENTER
07 LEFT REAR
08 LEFT SIDE
09 LEFT FRONT
10 TOP AND WINDOWS
11 UNDERCARRIAGE
12 LOAD/TRAILER
13 TOTAL (ALL AREAS)
14 OTHER
15 UNKNOWN

POINT OF IMPACT

0 1 A 1 1 B

01 NONE
02 CENTER FRONT
03 RIGHT FRONT
04 RIGHT SIDE
05 RIGHT REAR
06 REAR CENTER
07 LEFT REAR
08 LEFT SIDE
09 LEFT FRONT
10 TOP AND WINDOWS
11 UNDERCARRIAGE
12 LOAD/TRAILER
13 TOTAL (ALL AREAS)
14 OTHER
15 UNKNOWN

ACTION

1 A 3 B

1 NON-CONTACT
2 NON-COLLISION
3 STRIKING
4 STRUCK
5 BOTH STRIKING AND STRUCK
6 UNKNOWN

STRIKING VEHICLE: OVERRIDE/UNDERRIDE

A 1 B

1 NO UNDERRIDE OR OVERRIDE
2 UNDERRIDE, COMPARTMENT INTRUSION
3 UNDERRIDE, NO COMPARTMENT INTRUSION
4 UNDERRIDE, COMPARTMENT INTRUSION UNKNOWN
5 OVERRIDE, MOTOR VEHICLE IN TRANSPORT
6 OVERRIDE OTHER VEHICLE
7 UNKNOWN

PRE-CRASH ACTIONS

0 1 A 0 1 B

MOTORIST
01 MOVEMENTS ESSENTIALLY STRAIGHT AHEAD
02 BACKING
03 CHANGING LANES
04 OVERTAKING/PASSING
05 TURNING RIGHT
06 TURNING LEFT
07 MAKING U-TURN
08 ENTERING TRAFFIC LANE
09 LEAVING TRAFFIC LANE
10 PARKED
11 SLOWING/STOPPED IN TRAFFIC
12 DRIVERLESS
13 OTHER
14 UNKNOWN

NON-MOTORIST
15 ENTERING/CROSSING IN SPECIFIED LOCATION
16 WALKING, RUNNING, JOGGING PLAYING, CYCLING
17 WORKING
18 PUSHING VEHICLE
19 APPROACHING/LEAVING VEHICLE
20 PLAYING/WORKING ON VEHICLE
21 STANDING
22 OTHER
23 UNKNOWN

CONTRIBUTING CIRCUMSTANCES

1 9 A 0 1 B

MOTORIST
01 NONE
02 FAILURE TO YIELD
03 RAN RED LIGHT, OR STOP SIGN
04 EXCEEDED SPEED LIMIT
05 UNSAFE SPEED
06 IMPROPER TURN
07 LEFT OF CENTER
08 FOLLOWED TOO CLOSELY/ACDA
09 IMPROPER LANE CHANGE/ DRIVE OFF ROAD/ IMPROPER PASSING
10 IMPROPER BACKING
11 IMPROPER START FROM PARKED POSITION
12 STOPPED OR PARKED ILLEGALLY
13 OPERATING VEHICLE IN ERRATIC, RECKLESS, CARELESS, NEGLIGENT OR AGGRESSIVE MANNER
14 SWERVING TO AVOID (DUE TO WIND, SLIPPERY SURFACE, VEHICLE, OBJECT NON-MOTORIST IN ROADWAY, ETC)
15 FAILURE TO CONTROL
16 VISION OBSTRUCTION
17 DRIVER INATTENTION
18 FATIGUED/ASLEEP
19 OPERATING DEFECTIVE EQUIPMENT
20 LOAD SHIFTING/FALLING/SPILLING
21 OTHER IMPROPER ACTION
22 UNKNOWN

NON-MOTORIST
23 NONE
24 IMPROPER CROSSING
25 DARTING
26 LYING AND/OR ILLEGALLY IN ROADWAY
27 FAILURE TO YIELD RIGHT OF WAY
28 NOT VISIBLE (DARK CLOTHING)
29 INATTENTIVE
30 FAILURE TO OBEY TRAFFIC SIGN, SIGNALS, OR OFFICER
31 WRONG SIDE OF ROAD
32 OTHER
33 UNKNOWN

VEHICLE DEFECT CODE ONLY IF '19 SELECTED ABOVE

1 1 A B

01 TURN SIGNALS
02 HEAD LAMPS
03 TAIL LAMPS
04 BRAKES
05 STEERING
06 TIRE BLOWOUT
07 WORN OR SLICK TIRES
08 TRAILER EQUIPMENT DEFECTIVE
09 MOTOR TROUBLE
10 DISABLED FROM PRIOR CRASH
11 OTHER DEFECTS

SEQUENCE OF EVENTS

A	B
0 6 1	2 3 1
2	2
3	3
4	4

NON-COLLISION
01 OVERTURN/ROLLOVER
02 FIRE/EXPLOSION
03 IMMERSION
04 JACKKNIFE
05 CARGO/EQUIPMENT LOSS/SHIFT
06 EQUIPMENT FAILURE
07 SEPARATION OF UNITS
08 RAN OFF ROAD RIGHT
09 RAN OFF ROAD LEFT
10 CROSS MEDIAN/CENTERLINE
11 DOWNHILL RUNAWAY
12 OTHER NON-COLLISION
13 UNKNOWN NON-COLLISION

COLLISION W/PERSON, VEHICLE, OR OBJECT NOT FIXED
14 PEDESTRIAN
15 PEDALCYCLE
16 RAILWAY VEHICLE
17 ANIMAL - FARM
18 ANIMAL - DEER
19 ANIMAL - OTHER
20 MOTOR VEHICLE IN TRANSPORT
21 PARKED MOTOR VEHICLE
22 WORK ZONE MAINTENANCE EQUIPMENT
23 OTHER MOVABLE OBJECT
24 UNKNOWN MOVABLE OBJECT

COLLISION WITH FIXED OBJECT
25 IMPACT ATTENUATOR/CRASH CUSHION
26 BRIDGE OVERHEAD STRUCTURE
27 BRIDGE PIER OR ABUTMENT
28 BRIDGE PARAPET
29 BRIDGE RAIL
30 GUARDRAIL FACE
31 GUARDRAIL END
32 MEDIAN BARRIER
33 HIGHWAY TRAFFIC SIGN POST
34 OVERHEAD SIGN POST
35 LIGHT/LUMINARIES SUPPORT
36 UTILITY POLE
37 OTHER POST, POLE OR SUPPORT
38 CULVERT
39 CURB
40 DITCH
41 EMBANKMENT
42 FENCE
43 MAILBOX
44 TREE
45 OTHER FIXED OBJECT
46 WORK ZONE MAINTENANCE EQUIPMENT
47 UNKNOWN FIXED OBJECT
48 OTHER
49 UNKNOWN

FIRST HARMFUL EVENT

1 A 1 B

OF THE SEQUENCE OF EVENTS - WHICH ONE IS THE FIRST HARMFUL EVENT (1-4)

MOST HARMFUL EVENT

1 A 1 B

OF THE SEQUENCE OF EVENTS - WHICH ONE IS THE MOST HARMFUL EVENT (1-4)

SPEED DETECTED

1 A 1 B

1 STATED
2 ESTIMATED SPEED

SPEED

6 4 A
6 5 B

POSTED SPEED

6 5 A 6 5 B

TRAFFIC CONTROL

1 2 A 1 2 B

01 NO CONTROLS
02 STOP SIGN
03 YIELD SIGN
04 TRAFFIC SIGNAL
05 TRAFFIC FLASHERS
06 SCHOOL ZONE
07 RAILROAD CROSSBUCKS
08 RAILROAD FLASHERS
09 RAILROAD GATES
10 CONSTRUCTION BARRICADE
11 POLICE OFFICER
12 PAVEMENT MARKINGS
13 CROSSWALK LINES
14 WALK/DON'T WALK SIGNAL
15 TRAFFIC CONTROL DEVICE INOPERATIVE MISSING, OBSCURED
16 OTHER

DIRECTION

FROM	TO	FROM	TO
4 A	3	4 B	3

1 NORTH
2 SOUTH
3 EAST
4 WEST
5 NORTHEAST
6 NORTHWEST
7 SOUTHEAST
8 SOUTHWEST
9 UNKNOWN

CONDITION

1 A 1 B

1 APPARENTLY NORMAL
2 PHYSICAL IMPAIRMENT
3 EMOTIONAL
4 ILLNESS
5 FELL ASLEEP, FAINTED, FATIGUE, ETC
6 UNDER THE INFLUENCE OF MEDICATION/DRUGS/ALCOHOL
7 OTHER
8 UNKNOWN

ALCOHOL/DRUG SUSPECTED

1 A 1 B

1 NONE
2 YES - ALCOHOL SUSPECTED
3 YES - HBD NOT IMPAIRED
4 YES - DRUGS SUSPECTED
5 YES - ALCOHOL/DRUGS SUSPECTED
6 UNKNOWN

ALCOHOL TEST STATUS

1 A 1 B

1 NONE
2 TEST REFUSED
3 TEST GIVEN, CONTAMINATED SAMPLE/UNUSABLE
4 TEST GIVEN, RESULTS KNOWN
5 TEST GIVEN, RESULTS UNKNOWN
6 UNKNOWN

ALCOHOL TEST TYPE

1 A 1 B

1 NONE
2 BLOOD
3 URINE
4 BREATH
5 OTHER

ALCOHOL TEST RESULT

A
B

DRUG TEST STATUS

1 A 1 B

1 NONE
2 TEST REFUSED
3 TEST GIVEN, CONTAMINATED SAMPLE/UNUSABLE
4 TEST GIVEN, RESULTS KNOWN
5 TEST GIVEN, RESULTS UNKNOWN
6 UNKNOWN

DRUG TEST TYPE

1 A 1 B

1 NONE
2 BLOOD
3 URINE
4 OTHER

DRUG TEST 1&2 RESULT

A		B	
1	2	1	2

1 NONE
2 MARIJUANA
3 COCAINE
4 OPIATES
5 AMPHETAMINES
6 PCP
7 OTHER
8 UNKNOWN AT TIME OF REPORTING

TYPE OF INTERSECTION

0 1

01 NOT AN INTERSECTION
02 FOUR-WAY INTERSECTION
03 T-INTERSECTION
04 Y-INTERSECTION
05 TRAFFIC CIRCLE/ROUNDABOUT
06 FIVE-POINT, OR MORE
07 ON RAMP
08 OFF RAMP
09 CROSSOVER
10 DRIVEWAY/ACCESS
11 RAILWAY GRADE CROSSING
12 SHARED-USE PATHS OR TRAILS
13 UNKNOWN

OCCURRENCE

1

1 ON ROADWAY
2 ON SHOULDER
3 IN MEDIAN
4 ON ROADSIDE
5 ON GORE
6 OUTSIDE TRAFFICWAY
7 UNKNOWN

ROAD CONTOUR

2

1 STRAIGHT LEVEL
2 STRAIGHT GRADE
3 CURVE LEVEL
4 CURVE GRADE

ROAD CONDITION

PRIMARY	SECONDARY
0 1	

01 DRY
02 WET
03 SNOW
04 ICE
05 SAND, MUD, DIRT, OIL, GRAVEL
06 WATER (STANDING, MOVING)
07 SLUSH
08 DEBRIS**
09 RUT, HOLES, BUMPS, UNEVEN PAVEMENT**
10 OTHER
11 UNKNOWN

** SECONDARY ROAD CONDITIONS ONLY

SUPPLEMENT * 'X' IF YES

LOCAL REPORT #*

1 0 - 0 2 7 9 - 9 0

TOP COPY - OOPS BOTTOM COPY - AGENCY

Narrative

Unit#1 was traveling eastbound on the Ohio Turnpike in the right lane. Unit#2 was traveling eastbound in the center lane. The drive sh broke from #1, dropped onto the roadway and was struck by #2. Both units pulled to the right berm.

MANNER OF COLLISION OR IMPACT: 1
1 NOT COLLISION BETWEEN TWO VEHICLES IN TRANSPORT
2 REAR-END
3 HEAD ON
4 REAR-TO-REAR
5 BACKING
6 ANGLE
7 SIDESWIPE, SAME DIRECTION
8 SIDESWIPE, OPPOSITE DIRECTION
9 UNKNOWN

SCHOOL BUS RELATED: 1
1 NO
2 YES, DIRECTLY INVOLVED
3 YES, INDIRECTLY INVOLVED
4 UNKNOWN

WORK ZONE RELATED: 1
1 NO
2 YES
3 UNKNOWN

WEATHER: 0 1
01 CLEAR
02 CLOUDY
03 FOG, SMOG, SMOKE
04 RAIN
05 SLEET, HAIL (FREEZING RAIN DRIZZLE)
06 SNOW
07 SEVERE CROSSWINDS
08 BLOWING SAND, SOIL, DIRT, SNOW
09 OTHER
10 UNKNOWN

TYPE OF WORK ZONE:
1 LANE CLOSURE
2 LANE SHIFT/CROSSOVER
3 WORK ON SHOULDER OR MEDIAN
4 INTERMITTENT/MOVING WORK
5 OTHER

LIGHT CONDITIONS
PRIMARY: 5
SECONDARY:
1 DAYLIGHT
2 DAWN
3 DUSK
4 DARK-LIGHTED ROADWAY
5 DARK-NOT LIGHTED
6 DARK-UNKNOWN LIGHTING
7 GLARE
8 OTHER
9 UNKNOWN

LOCATION OF CRASH IN WORK ZONE:
1 BEFORE FIRST WORK ZONE WARNING SIGN
2 ADVANCE WARNING AREA
3 TRANSITION AREA
4 ACTIVITY AREA

WORKERS PRESENT:
1 NO
2 YES
3 UNKNOWN

Diagram

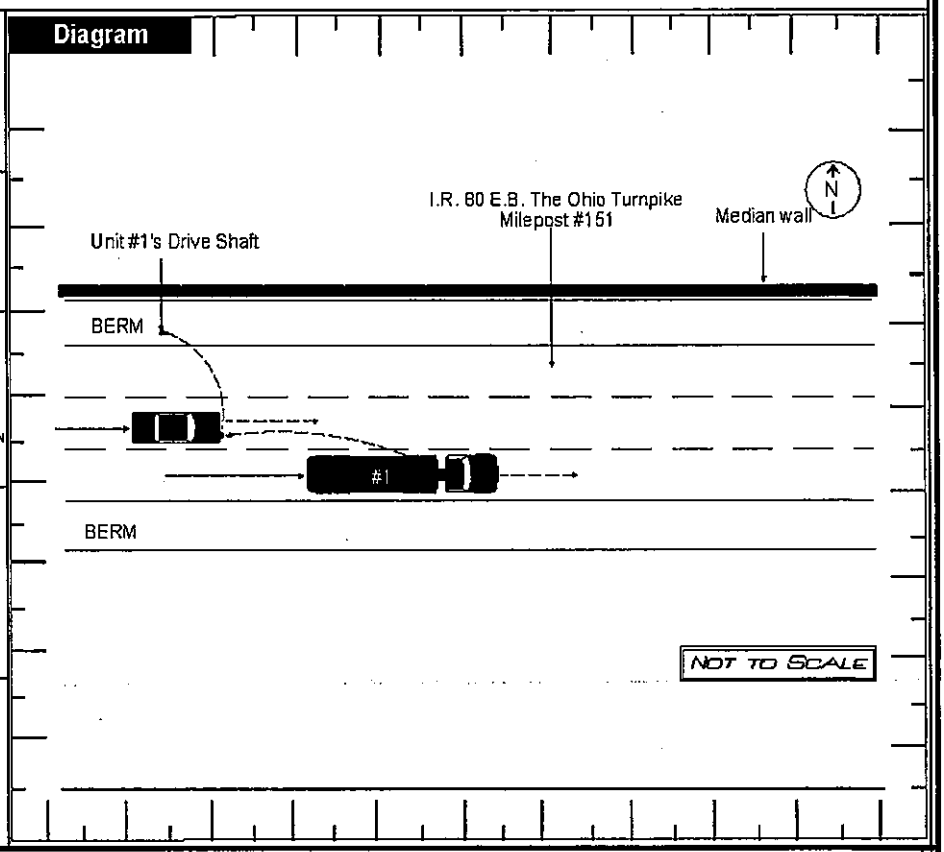

Truck/Bus

UNIT #: 0 1

THE CRASH **INVOLVED** ONE OR MORE OF THE FOLLOWING:
A TRUCK (MOTOR VEHICLE) WITH A GVWR MORE THAN 10,000 POUNDS; OR
A TRUCK (MOTOR VEHICLE) WITH A HAZARDOUS MATERIALS PLACARD; OR
A BUS DESIGNED FOR AT LEAST 8 PERSONS, INCLUDING DRIVER.

AND

THE CRASH **RESULTED** IN ONE OR MORE OF THE FOLLOWING:
A FATALITY; OR
AN INJURY REQUIRING TRANSPORTATION FOR IMMEDIATE MEDICAL TREATMENT; OR
AT LEAST ONE VEHICLE WAS TOWED DUE TO DISABLING DAMAGE OR REQUIRED INTERVENING ASSISTANCE BEFORE PROCEEDING UNDER IT'S OWN POWER

COMPANY (FROM SHIPPING PAPERS): Great American Lines Inc
COMPANY PHO: [redacted]

ADDRESS (STREET, CITY, ST, ZIP CODE): 18864 Sherman ST, Lansing, Illinois 60438

US DOT	ICC MC	PUCO	TRAILER LP ST.	TRAILER LP YEAR	TRAILER LP #	PLACARD #	#DIA.
265292			PA	1998	[redacted]		

CARGO BODY TYPE: 0 3
01 NOT APPLICABLE
02 BUS (9-15 INCLUDING DRIVER)
03 VAN/ENCLOSED BOX
04 GRAIN/CHIP/SGRAVEL
05 POLE
06 CARGO TANK
07 FLATBED
08 DUMP
09 CONCRETE MIXER
10 AUTO TRANSPORTER
11 GARBAGE/REFUSE
12 OTHER
13 UNKNOWN

WEIGHT (GVWR): 3
1 LESS/EQUAL 10,000
2 10,001 - 26,000
3 MORE THAN 26,000

CDL CLASS: 1
1 CLASS A
2 CLASS B
3 CLASS C
4 CLASS M
5 CLASS D

HAZARDOUS MATERIALS PLACARD: 1
1 NO
2 YES
3 UNKNOWN

HAZARDOUS MATERIALS RELEASED: 1
1 NO
2 YES
3 NOT APPLICABLE
4 UNKNOWN

Police Action

DATE CRASH REPORTED	TIME REC CALL	DISPATCH	ARRIVED	CLEARED	OTHER	TOTAL MINUTES
0 2 0 9 2 0 0 9	2 0 2 8	2 0 2 8	2 0 2 8	2 2 1 0	6 0	0 1 6 2

OFFICER'S NAME*	BADGE #*	CHECKED BY	DATE REPORT FILED*
Bracy, Brian	0 1 1 5	JJMAXEY	0 2 1 3 2 0 0 9

REPORT TAKEN BY: 1 — 1 POLICE AGENCY, 2 MOTORIST

REPORT TAKEN AT: 1 — 1 SCENE, 2 STATION, 3 OTHER

SUPPLEMENT * "X" IF YES:

LOCAL REPORT # *: 1 0 - 0 2 7 9 - 9 0

TOP COPY - ODPS BOTTOM COPY - AGENCY

CAD Incident Number - LHP090209003823

Narrative

MANNER OF COLLISION OR IMPACT

1 NOT COLLISION BETWEEN TWO VEHICLES IN TRANSPORT
2 REAR-END
3 HEAD ON
4 REAR-TO-REAR
5 BACKING
6 ANGLE
7 SIDE SWIPE, SAME DIRECTION
8 SIDE SWIPE, OPPOSITE DIRECTION
9 UNKNOWN

SCHOOL BUS RELATED

1 NO
2 YES, DIRECTLY INVOLVED
3 YES, INDIRECTLY INVOLVED
4 UNKNOWN

WORK ZONE RELATED

1 NO
2 YES
3 UNKNOWN

TYPE OF WORK ZONE

1 LANE CLOSURE
2 LANE SHIFT/CROSSOVER
3 WORK ON SHOULDER OR MEDIAN
4 INTERMITTENT/MOVING WORK
5 OTHER

LOCATION OF CRASH IN WORK ZONE

1 BEFORE FIRST WORK ZONE WARNING SIGN
2 ADVANCE WARNING AREA
3 TRANSITION AREA
4 ACTIVITY AREA

WORKERS PRESENT

1 NO
2 YES
3 UNKNOWN

WEATHER

01 CLEAR
02 CLOUDY
03 FOG, SMOG, SMOKE
04 RAIN
05 SLEET, HAIL (FREEZING RAIN DRIZZLE)
06 SNOW
07 SEVERE CROSSWINDS
08 BLOWING SAND, SOIL, DIRT, SNOW
09 OTHER
10 UNKNOWN

LIGHT CONDITIONS

PRIMARY | SECONDARY

1 DAYLIGHT
2 DAWN
3 DUSK
4 DARK - LIGHTED ROADWAY
5 DARK - NOT LIGHTED
6 DARK - UNKNOWN LIGHTING
7 GLARE
8 OTHER
9 UNKNOWN

Diagram

Truck/Bus

UNIT #

THE CRASH **INVOLVED** ONE OR MORE OF THE FOLLOWING:
A TRUCK (MOTOR VEHICLE) WITH A **GVWR** MORE THAN **10,000** POUNDS; OR
A TRUCK (MOTOR VEHICLE) WITH A HAZARDOUS MATERIALS PLACARD; OR
A BUS DESIGNED FOR AT LEAST 8 PERSONS, INCLUDING DRIVER.

AND

THE CRASH **RESULTED** IN ONE OR MORE OF THE FOLLOWING:
A FATALITY; OR
AN INJURY REQUIRING TRANSPORTATION FOR IMMEDIATE MEDICAL TREATMENT; OR
AT LEAST ONE VEHICLE WAS TOWED DUE TO DISABLING DAMAGE OR REQUIRED INTERVENING ASSISTANCE BEFORE PROCEEDING UNDER IT'S OWN POWER.

COMPANY (FROM SHIPPING PAPERS)

COMPANY PHONE

ADDRESS (STREET, CITY, ST, ZIP CODE)

US DOT | ICC MC | PUCO | TRAILER LP ST. | TRAILER LP YEAR | TRAILER LP # | PLACARD # | # DIA.

CARGO BODY TYPE

01 NOT APPLICABLE
02 BUS (9-15 INCLUDING DRIVER)
03 VAN ENCLOSED BOX
04 GRAIN CHIP SD GRAVEL
05 POLE
06 CARGO TANK
07 FLATBED
08 DUMP
09 CONCRETE MIXER
10 AUTO TRANSPORTER
11 GARBAGE/REFUSE
12 OTHER
13 UNKNOWN

WEIGHT (GVWR)

1 LESS EQUAL 10,000
2 10,001 - 26,000
3 MORE THAN 26,000

CDL CLASS

1 CLASS A
2 CLASS B
3 CLASS C
4 CLASS M
5 CLASS D

HAZARDOUS MATERIALS PLACARD

1 NO
2 YES
3 UNKNOWN

HAZARDOUS MATERIALS RELEASED

1 NO
2 YES
3 NOT APPLICABLE
4 UNKNOWN

Police Action

DATE CRASH REPORTED | TIME REC CALL | DISPATCH | ARRIVED | CLEARED | OTHER | TOTAL MINUTES

OFFICER'S NAME* | BADGE #* | CHECKED BY | DATE REPORT FILED*

REPORT TAKEN BY: 1 POLICE AGENCY 2 MOTORIST

REPORT TAKEN AT: 1 SCENE 2 STATION 3 OTHER

SUPPLEMENT * "X" IF YES

LOCAL REPORT # *: 1 0 - 0 2 7 9 - 9 0

TOP COPY - COPS BOTTOM COPY - AGENCY

OHIO TRAFFIC ACCIDENT - DIAGRAM/NARRATIVE CONTINUATION OH-2 (REV. 1/82)

LOCAL REPORT NUMBER 10-0279-90	REPORTING AGENCY Ohio State Highway Patrol	DATE OF ACCIDENT 02/09/2009
IN COUNTY OF Lorain	ACCIDENT LOCATION IR0080	

Damage Analysis

UNIT#1
YEAR----------2005
MAKE----------PETERBUILT
MODEL----------CONVENTIONAL
COLOR----------GREEN
REG----------[redacted]
VIN#----------1XP5DB9X35N[redacted]
INSURANCE----------CHEROKEE INSURANCE POLICY [redacted]
DAMAGE----------REAR DRIVE SHAFT BROKEN

UNIT#1'S TRAILER
YEAR----------1998
MAKE----------UTILITY
MODEL----------UTILITY BOX
COLOR----------WHITE
REG----------[redacted]
VIN#----------1UYV52538WU[redacted]
INSURANCE----------CHEROKEE INSURANCE POLICY #[redacted]
DAMAGE----------BROKEN AIR LINES

UNIT#2
YEAR----------2000
MAKE----------TOYOTA
MODEL----------AVALON
COLOR----------SILVER
REG----------[redacted]
VIN#----------4T1BF28B2YU[redacted]
INSURANCE----------NATIONWIDE POLICY:[redacted]
DAMAGE----------REAR SUSPENSION ARM BROKEN WAS THE ONLY VISIBLE DAMAGE.

NOTE -- NO FIELD SKETCH WAS PERFORMED FOR THIS CRASH THE TRUCK CONTINUED ON AFTER BREAKING HIS REAR DRIVE SHAFT PULLING OVER .4M EAST OF THE DRIVE SHAFT FAILURE. THE CAR PULLED OVER IN FRONT OF THE TRUCK TO CHECK FOR DAMAGE AN CALL FOR ASSISTANCE.

NOTE -- THE SEQUENCE OF EVENTS ON THE OH-1 OTHER MOVEABLE OBJECT WAS USED TO DESCRIBE THE DRIVE SHAFT THAT FELL C OF UNIT#1.

NOTE -- THE DRIVE SHAFT FROM UNIT#1 AFTER BEING STRUCK BY UNIT#2 WAS FOUND ON THE LEFT BERM OF I.R. 80.

NOTE -- THE MOST DAMAGED AREA FOR UNIT#1 WAS LISTED AS UNDERCARRIAGE DUE TO THE DRIVE SHAFT TEARING SEVERAL AIR LINES OFF OF THE TRAILER IT WAS PULLING.

OFFICERS SIGNATURE	BADGE NO. 0115

HSY 7002

CAD Incident Number - LHP090209003823

OHIO TRAFFIC CRASH WITNESS STATEMENT **OH-3 REV 1/82**

LOCAL REPORT NUMBER	REPORTING AGENCY	DATE OF CRASH
10-0279-90	Ohio State Highway Patrol	02/09/2009

FOR LOCAL USE ONLY - DO NOT SUBMIT TO THE STATE EXCEPT FOR FATAL CRASHES

I, [redacted] HEREBY MAKE THIS VOLUNTARY STATEMENT TO
(PRINTED)

Bracy, Brian AT IR0080
(OFFICERS NAME) (LOCATION)

ADDRESS OF WITNESS [redacted] Muncie, Indiana [redacted] PHONE (7[redacted]

SIGNATURE OF WITNESS

OFFICERS SIGNATURE

HSY 7003 1/82

OHIO TRAFFIC CRASH WITNESS STATEMENT **OH-3 REV 1/82**

LOCAL REPORT NUMBER	REPORTING AGENCY	DATE OF CRASH
10-0279-90	Ohio State Highway Patrol	02/09/2009

FOR LOCAL USE ONLY - DO NOT SUBMIT TO THE STATE EXCEPT FOR FATAL CRASHES

I, [redacted] HEREBY MAKE THIS VOLUNTARY STATEMENT TO
(PRINTED)

Bracy, Brian AT IR0080
(OFFICERS NAME) (LOCATION)

ADDRESS OF WITNESS [redacted], North Canton, Ohio[redacted] PHONE [redacted]

SIGNATURE OF WITNESS

OFFICERS SIGNATURE

HSY 7003 1/82

CAD Incident Number - LHP090209003823

OHIO TRAFFIC CRASH WITNESS STATEMENT

OH-3 REV 1/82

LOCAL REPORT NUMBER	REPORTING AGENCY	DATE OF CRASH
10-0279-90	Ohio State Highway Patrol	02/09/2009

FOR LOCAL USE ONLY - DO NOT SUBMIT TO THE STATE EXCEPT FOR FATAL CRASHES

I, [redacted] HEREBY MAKE THIS VOLUNTARY STATEMENT TO
(PRINTED)

Bracy, Brian AT IR0080
(OFFICERS NAME) (LOCATION)

ADDRESS OF WITNESS [redacted] North Canton, Ohio [redacted] PHONE [redacted]

SIGNATURE OF WITNESS

OFFICERS SIGNATURE

HSY 7003 1/82

CAD Incident Number - LHP090209003823