

TRAFFIC CRASH REPORT

10218366

FIRE

OH-1 (Rev. 10/06)



10-0043-91

CRASH SEVERITY
1 FATAL
2 INJURY
3 PDO
4 UNKNOWN
3

PRIVATE PROPERTY

HIT/SKIP
1 NOT HIT/SKIP
2 SOLVED
3 UNSOLVED
1

PHOTOS TAKEN

OH-2 OH-3 OH-1P OTHER
X X X

OH P 91

REPORTING AGENCY *
STATE HWY PATROL

UNIT # 01
UNIT ERROR 01
98 = ANIMAL
99 = UNKNOWN

DATE OF CRASH *
01132008

TIME OF CRASH: 1300 DAY OF WEEK: SUN
CITY: X VILLAGE: TWP: HULSON
COUNTY: 77 LATITUDE: 41.1514.01 LONGITUDE: 81.2550.91

CRASH OCCURRED ON: I-80 (OHIO TURNPIKE) EASTBOUND
CRASH LOCATION: I-80 (OHIO TURNPIKE) EASTBOUND
TYPE LOC: 3
TYPE LOCATION POINT USED: 1 NAMED STREET 3 NUMBERED ROUTE
2 NUMBERED STREET
LOCAL INFORMATION: I-80 183.7 MP RB

AT/REFERENCE: .3 MW 184 MP
REFERENCE POINT USED: 01 STATE LINE 05 TOWNSHIP BOUNDARY 09 DRIVEWAY
02 INTERSECTION 2 STREETS 06 MILE POST 10 STREET OR ROUTE W/O REFERENCE
03 COUNTY LINE 07 CORPORATION LIMIT

DRIVER: A 0101 NAME (LAST, FIRST, MIDDLE): [REDACTED]
ADDRESS (STREET, CITY, STATE, ZIP CODE): [REDACTED] KENT, OH.

DL STATE: OH DL #: [REDACTED] LP STATE: OH LP #: [REDACTED]
INJURED TAKEN BY: 1 NONE 4 OTHER 2 EMS 5 UNKNOWN 3 POLICE
TRANSPORTED BY: [REDACTED] INJURED TAKEN TO: [REDACTED]

OWNER NAME (IF SAME, WRITE "SAME"): SAME
ADDRESS (STREET, CITY, STATE, ZIP CODE): [REDACTED]

YEAR: 1995 MAKE: TOYOTA MODEL: AVALON COLOR: BLACK INSURANCE COMPANY: GEICO
TOWING SERVICE: INTERSTATE OWNER PHONE #: [REDACTED]

OFFENSE CHARGED: [REDACTED] OFFENSE DESCRIPTION: [REDACTED]

DRIVER: B NAME (LAST, FIRST, MIDDLE): [REDACTED]
ADDRESS (STREET, CITY, STATE, ZIP CODE): [REDACTED]

DL STATE: [REDACTED] DL #: [REDACTED] LP STATE: [REDACTED] LP #: [REDACTED]
INJURED TAKEN BY: 1 NONE 4 OTHER 2 EMS 5 UNKNOWN 3 POLICE
TRANSPORTED BY: [REDACTED] INJURED TAKEN TO: [REDACTED]

OWNER NAME (IF SAME, WRITE "SAME"): [REDACTED]
ADDRESS (STREET, CITY, STATE, ZIP CODE): [REDACTED]

YEAR: [REDACTED] MAKE: [REDACTED] MODEL: [REDACTED] COLOR: [REDACTED] INSURANCE COMPANY: [REDACTED]
TOWING SERVICE: [REDACTED] OWNER PHONE #: [REDACTED]

OFFENSE CHARGED: [REDACTED] OFFENSE DESCRIPTION: [REDACTED]

DRIVER: C NAME (LAST, FIRST, MIDDLE): [REDACTED] HOME PHONE #: [REDACTED]
ADDRESS (STREET, CITY, STATE, ZIP CODE): [REDACTED]
INJURED TAKEN BY: 1 NONE 4 OTHER 2 EMS 5 UNKNOWN 3 POLICE
TRANSPORTED BY: [REDACTED] INJURED TAKEN TO: [REDACTED]

DRIVER: D NAME (LAST, FIRST, MIDDLE): [REDACTED] HOME PHONE #: [REDACTED]
ADDRESS (STREET, CITY, STATE, ZIP CODE): [REDACTED]
INJURED TAKEN BY: 1 NONE 4 OTHER 2 EMS 5 UNKNOWN 3 POLICE
TRANSPORTED BY: [REDACTED] INJURED TAKEN TO: [REDACTED]

Motorist/Non-Motorist

Occupant

01	SEATING POSITION 01 FRONT - LEFT (MC DRIVER)	04	SAFETY EQUIPMENT 01 NONE USED	1	AIR BAG 1 NOT-DEPLOYED	1	AIR BAG SWITCH 1 NOT PRESENT	1	EJECTION 1 NOT EJECTED	1	TRAPPED 1 NOT TRAPPED	1	INJURIES 1 NO INJURY
	02 FRONT - MIDDLE		02 SHOULDER BELT ONLY		2 DEPLOYED-FRONT		2 IN ON POSITION		2 TOTALLY EJECTED		2 EXTRICATED BY MECHANICAL MEANS		2 POSSIBLE
	03 FRONT - RIGHT		03 LAP BELT ONLY		3 DEPLOYED-SIDE		3 IN OFF POSITION		3 PARTIALLY EJECTED		3 FREED BY NON-MECHANICAL MEANS		3 NON-INCAPACITATING
	04 SECOND - LEFT (MC PASS)		04 SHOULDER/LAP BELT		4 DEPLOYED BOTH FRONT/SIDE		4 UNKNOWN		4 NOT APPLICABLE		4 UNKNOWN		4 INCAPACITATING
	05 SECOND - MIDDLE		05 CHILD SAFETY SEAT		5 NOT APPLICABLE				5 UNKNOWN				5 FATAL INJURY
	06 SECOND - RIGHT		06 MC HELMET USED		6 UNKNOWN								6 UNKNOWN
	07 THIRD - LEFT (MC PASSENGER/SIDE CAR)		07 USE UNKNOWN										
	08 THIRD - MIDDLE		NON-MOTORIST										
	09 THIRD - RIGHT		08 NONE USED										
	10 SLEEPER SECTION OF CAB		09 HELMET USED										
	11 ENCLOSED CARGO AREA		10 PROTECTIVE PADS										
	12 UNENCLOSED CARGO AREA		11 REFLECTIVE CLOTHING										
	13 TRAILING UNIT		12 LIGHTING										
	14 EXTERIOR		13 OTHER										
	15 OTHER		14 UNKNOWN										
	16 NON-MOTORIST												
	17 UNKNOWN												

UNIT NUMBERS

01

NON-MOTORIST LOCATION

- 01 MARKED CROSSWALK AT INTERSECTION
02 INTERSECTION/ NO CROSSWALK
03 NON-INTERSECTION CROSSWALK
04 DRIVEWAY ACCESS CROSSWALK
05 IN ROADWAY
06 NOT IN ROADWAY
07 MEDIAN (BUT NOT SHOULDER)
08 ISLAND
09 SHOULDER
10 SIDEWALK
11 WITHIN 10 FEET OF ROADWAY (NOT SHOULDER, MEDIAN, SIDEWALK, ISLAND)
12 BEYOND 10 FEET OF ROADWAY (WITHIN TRAFFICWAY)
13 OUTSIDE TRAFFICWAY
14 SHARED USE PATHS OR TRAILS
15 UNKNOWN

TYPE OF UNIT

03

- MOTORIST
01 SUB-COMPACT
02 COMPACT
03 MID SIZE
04 FULL SIZE
05 MINIVAN
06 SPORT UTILITY VEHICLE
07 PICKUP
08 PANEL/VAN
09 SINGLE UNIT TRUCK; 2 AXLES, 6 TIRES
10 SINGLE UNIT TRUCK; 3+ AXLES
11 TRUCK/TRAILER
12 TRUCK TRACTOR (BOBTAIL)
13 TRACTOR/SEMI-TRAILER
14 TRACTOR/DOUBLE SHORT
15 TRACTOR/DOUBLE LONG
16 FIFTH WHEEL OR CONVERTER DOLLY
17 TRACTOR/TRIPLES
18 MOTORCYCLE
19 MOTORIZED BICYCLE
20 SCHOOL BUS
21 CHURCH BUS
22 PUBLIC BUS
23 OTHER BUS
24 POLICE VEHICLE
25 FIRE TRUCK
26 AMBULANCE/RESCUE
27 TAXI
28 MOTOR HOME
29 TRAIN
30 FARM VEHICLE
31 FARM EQUIPMENT
32 SNOWMOBILE
33 CONSTRUCTION EQUIPMENT
34 ALL OTHERS
NON-MOTORIST
35 ANIMAL W/RIDER
36 ANIMAL W/BUGGY
37 BICYCLE
38 PEDESTRIAN
39 PEDALCYCLIST
40 SKATER
41 OTHER-NON MOTORIST
42 UNKNOWN

IN EMERGENCY RESPONSE

1 No
2 Yes
3 UNKNOWN

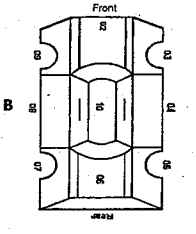
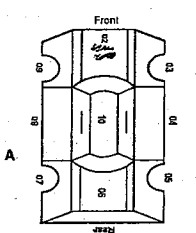
- 1 No
2 Yes
3 UNKNOWN

DAMAGE SCALE

4

- 1 NONE
2 NON-FUNCTIONAL DAMAGE
3 FUNCTIONAL DAMAGE
4 DISABLING DAMAGE
5 SEVERE
6 UNKNOWN

DAMAGE AREA



MOST DAMAGED AREA

14

- 01 NONE
02 CENTER FRONT
03 RIGHT FRONT
04 RIGHT SIDE
05 RIGHT REAR
06 REAR CENTER
07 LEFT REAR
08 LEFT SIDE
09 LEFT FRONT
10 TOP AND WINDOWS
11 UNDERCARRIAGE
12 LOAD/TRAILER
13 TOTAL (ALL AREAS)
14 OTHER
15 UNKNOWN

POINT OF IMPACT

14

- 01 NONE
02 CENTER FRONT
03 RIGHT FRONT
04 RIGHT SIDE
05 RIGHT REAR
06 REAR CENTER
07 LEFT REAR
08 LEFT SIDE
09 LEFT FRONT
10 TOP AND WINDOWS
11 UNDERCARRIAGE
12 LOAD/TRAILER
13 TOTAL (ALL AREAS)
14 OTHER
15 UNKNOWN

ACTION

2

- 1 NON-CONTACT
2 NON-COLLISION
3 STRIKING
4 STRUCK
5 BOTH STRIKING AND STRUCK
6 UNKNOWN

VEHICLE DEFECT CODE ONLY IF '19' SELECTED ABOVE

09

- 01 TURN SIGNALS
02 HEAD LAMPS
03 TAIL LAMPS
04 BRAKES
05 STEERING
06 TIRE BLOWOUT
07 WORN OR SLICK TIRES
08 TRAILER EQUIPMENT DEFECTIVE
09 MOTOR TROUBLE
10 DISABLED FROM PRIOR CRASH
11 OTHER DEFECTS

PRE-CRASH ACTIONS

01

- MOTORIST
01 MOVEMENTS ESSENTIALLY STRAIGHT AHEAD
02 BACKING
03 CHANGING LANES
04 OVERTAKING/PASSING
05 TURNING RIGHT
06 TURNING LEFT
07 MAKING U-TURN
08 ENTERING TRAFFIC LANE
09 LEAVING TRAFFIC LANE
10 PARKED
11 SLOWING/STOPPED IN TRAFFIC
12 DRIVERLESS
13 OTHER
14 UNKNOWN

NON-MOTORIST

- 15 ENTERING/CROSSING IN SPECIFIED LOCATION
16 WALKING, RUNNING, JOGGING, PLAYING, CYCLING
17 WORKING
18 PUSHING VEHICLE
19 APPROACHING/LEAVING VEHICLE
20 PLYING/WORKING ON VEHICLE
21 STANDING
22 OTHER
23 UNKNOWN

CONTRIBUTING CIRCUMSTANCES

19

- MOTORIST
01 NONE
02 FAILURE TO YIELD
03 RAN RED LIGHT, OR STOP SIGN
04 EXCEEDED SPEED LIMIT
05 UNSAFE SPEED
06 IMPROPER TURN
07 LEFT OF CENTER
08 FOLLOWED TOO CLOSELY/ACDA
09 IMPROPER LANE CHANGE/ DROVE OFF ROAD/ IMPROPER PASSING
10 IMPROPER BACKING
11 IMPROPER START FROM PARKED POSITION
12 STOPPED OR PARKED ILLEGALLY
13 OPERATING VEHICLE IN ERRATIC, RECKLESS, CARELESS, NEGLIGENT OR AGGRESSIVE MANNER
14 SWERVING TO AVOID (DUE TO WIND, SLIPPERY SURFACE, VEHICLE, OBJECT, NON-MOTORIST IN ROADWAY, ETC)
15 FAILURE TO CONTROL
16 VISION OBSTRUCTION
17 DRIVER INATTENTION
18 FATIGUE/ASLEEP
19 OPERATING DEFECTIVE EQUIPMENT
20 LOAD SHIFTING/FALLING/SPILLING
21 OTHER IMPROPER ACTION
22 UNKNOWN

NON-MOTORIST

- 23 NONE
24 IMPROPER CROSSING
25 DARTING
26 LYING AND/OR ILLEGALLY IN ROADWAY
27 FAILURE TO YIELD RIGHT OF WAY
28 NOT VISIBLE (DARK CLOTHING)
29 INATTENTIVE
30 FAILURE TO OBEY TRAFFIC SIGNS, SIGNALS, OR OFFICER
31 WRONG SIDE OF THE ROAD
32 OTHER
33 UNKNOWN

VEHICLE DEFECT CODE ONLY IF '19' SELECTED ABOVE

09

- 01 TURN SIGNALS
02 HEAD LAMPS
03 TAIL LAMPS
04 BRAKES
05 STEERING
06 TIRE BLOWOUT
07 WORN OR SLICK TIRES
08 TRAILER EQUIPMENT DEFECTIVE
09 MOTOR TROUBLE
10 DISABLED FROM PRIOR CRASH
11 OTHER DEFECTS

SEQUENCE OF EVENTS

02

NON-COLLISION

- 01 OVERTURN/ROLLOVER
02 FIRE/EXPLOSION
03 IMMERSION
04 JACKKNIFE
05 CARGO/EQUIPMENT LOSS/SHIFT
06 EQUIPMENT FAILURE
07 SEPARATION OF UNITS
08 RAN OFF ROAD RIGHT
09 RAN OFF ROAD LEFT
10 CROSS MEDIAN/CENTERLINE
11 DOWNHILL RUNAWAY
12 OTHER NON-COLLISION
13 UNKNOWN NON-COLLISION

COLLISION W/PERSON, VEHICLE, OR OBJECT NOT FIXED

- 14 PEDESTRIAN
15 PEDALCYCLE
16 RAILWAY VEHICLE
17 ANIMAL - FARM
18 ANIMAL - DEER
19 ANIMAL - OTHER
20 MOTOR VEHICLE IN TRANSPORT
21 PARKED MOTOR VEHICLE
22 WORK ZONE MAINTENANCE EQUIPMENT
23 OTHER MOVABLE OBJECT
24 UNKNOWN MOVABLE OBJECT

COLLISION WITH FIXED OBJECT

- 25 IMPACT ATTENUATOR/CRASH CUSHION
26 BRIDGE OVERHEAD STRUCTURE
27 BRIDGE PIER OR ABUTMENT
28 BRIDGE PARAPET
29 BRIDGE RAIL
30 GUARDRAIL FACE
31 GUARDRAIL END
32 MEDIAN BARRIER
33 HIGHWAY TRAFFIC SIGN POST
34 OVERHEAD SIGN POST
35 LIGHT/LUMINARIES SUPPORT
36 UTILITY POLE
37 OTHER POST, POLE OR SUPPORT
38 CURB
39 CURB
40 DITCH
41 EMBANKMENT
42 FENCE
43 MAILBOX
44 TREE
45 OTHER FIXED OBJECT
46 WORK ZONE MAINTENANCE EQUIPMENT
47 UNKNOWN FIXED OBJECT
48 OTHER
49 UNKNOWN

FIRST HARMFUL EVENT

1

OF THE SEQUENCE OF EVENTS - WHICH ONE IS THE FIRST HARMFUL EVENT (1-4)

MOST HARMFUL EVENT

1

OF THE SEQUENCE OF EVENTS - WHICH ONE IS THE MOST HARMFUL EVENT (1-4)

SPEED DETECTED

2

- 1 STATED
2 ESTIMATED SPEED

SPEED

65

POSTED SPEED

65

TRAFFIC CONTROL

12

- 01 NO CONTROLS
02 STOP SIGN
03 YIELD SIGN
04 TRAFFIC SIGNAL
05 TRAFFIC FLASHERS
06 SCHOOL ZONE
07 RAILROAD CROSSINGS
08 RAILROAD FLASHERS
09 RAILROAD GATES
10 CONSTRUCTION BARRICADE
11 POLICE OFFICER
12 PAVEMENT MARKINGS
13 CROSSWALK LINES
14 WALK/DON'T WALK SIGNAL
15 TRAFFIC CONTROL DEVICE INOPERATIVE, MISSING, OBSCURED
16 OTHER

DIRECTION

4 3

- 1 NORTH
2 SOUTH
3 EAST
4 WEST
5 NORTHEAST
6 NORTHWEST
7 SOUTHEAST
8 SOUTHWEST
9 UNKNOWN

CONDITION

1

- 1 APPARENTLY NORMAL
2 PHYSICAL IMPAIRMENT
3 EMOTIONAL
4 ILLNESS
5 FELL ASLEEP, FAINTED, FATIGUED, ETC
6 UNDER THE INFLUENCE OF MEDICATIONS/DRUGS/ALCOHOL
7 OTHER
8 UNKNOWN

ALCOHOL/DRUG SUSPECTED

1

- 1 NONE
2 YES - ALCOHOL SUSPECTED
3 YES - HBD NOT IMPAIRED
4 YES - DRUGS SUSPECTED
5 YES - ALCOHOL/DRUGS SUSPECTED
6 UNKNOWN

ALCOHOL TEST STATUS

1

- 1 NONE
2 TEST REFUSED
3 TEST GIVEN, CONTAMINATED SAMPLE/UNUSABLE
4 TEST GIVEN, RESULTS KNOWN
5 TEST GIVEN, RESULTS UNKNOWN
6 UNKNOWN

ALCOHOL TEST TYPE

1

- 1 NONE
2 BLOOD
3 URINE
4 BREATH
5 OTHER

ALCOHOL TEST RESULT

DRUG TEST STATUS

1

- 1 NONE
2 TEST REFUSED
3 TEST GIVEN, CONTAMINATED SAMPLE/UNUSABLE
4 TEST GIVEN, RESULTS KNOWN
5 TEST GIVEN, RESULTS UNKNOWN
6 UNKNOWN

DRUG TEST TYPE

1

- 1 NONE
2 BLOOD
3 URINE
4 OTHER

DRUG TEST 1&2 RESULT

TYPE OF INTERSECTION

01

- 01 NOT AN INTERSECTION
02 FOUR-WAY INTERSECTION
03 T-INTERSECTION
04 Y-INTERSECTION
05 TRAFFIC CIRCLE/ROUNDABOUT
06 FIVE-POINT, OR MORE
07 ON RAMP
08 OFF RAMP
09 CROSSOVER
10 DRIVEWAY/ACCESS
11 RAILWAY GRADE CROSSING
12 SHARED-USE PATHS OR TRAILS
13 UNKNOWN

OCCURRENCE

1

- 1 ON ROADWAY
2 ON SHOULDER
3 IN MEDIAN
4 ON ROADSIDE
5 ON GORE
6 OUTSIDE TRAFFICWAY
7 UNKNOWN

ROAD CONTOUR

1

- 1 STRAIGHT LEVEL
2 STRAIGHT GRADE
3 CURVE LEVEL
4 CURVE GRADE

ROAD CONDITIONS

02

- 01 DRY
02 WET
03 SNOW
04 ICE
05 SAND, MUD, DIRT, OIL, GRAVEL
06 WATER (STANDING, MOVING)
07 SLUSH
08 DEBRIS**
09 RUT, HOLES, BUMPS, UNEVEN PAVEMENT**
10 OTHER
11 UNKNOWN

**SECONDARY ROAD CONDITIONS ONLY

10-0043-91

Narrative

UNIT #1 WAS TRAVELING EASTBOUND ON I-80 (OHIO TURNPIKE) IN THE RIGHT DRIVING LANE WHEN ITS ENGINE CAUGHT ON FIRE.

MANNER OF COLLISION OR IMPACT

- 1 NOT COLLISION BETWEEN TWO VEHICLES IN TRANSPORT
 2 REAR-END
 3 HEAD-ON
 4 REAR-TO-REAR
 5 BACKING
 6 ANGLE
 7 SIDESWIPE, SAME DIRECTION
 8 SIDESWIPE, OPPOSITE DIRECTION
 9 UNKNOWN

WEATHER

- 01 CLEAR
 02 CLOUDY
 03 FOG, SMOG, SMOKE
 04 RAIN
 05 SLEET, HAIL (FREEZING RAIN DRIZZLE)
 06 SNOW
 07 SEVERE CROSSWINDS
 08 BLOWING SAND, SOIL, DIRT, SNOW
 09 OTHER
 10 UNKNOWN

LIGHT CONDITIONS

- 1 DAYLIGHT
 2 DAWN
 3 DUSK
 4 DARK - LIGHTED ROADWAY
 5 DARK - NOT LIGHTED
 6 DARK - UNKNOWN LIGHTING
 7 GLARE
 8 OTHER
 9 UNKNOWN

SCHOOL BUS RELATED

- 1 No
 2 Yes, DIRECTLY INVOLVED
 3 Yes, INDIRECTLY INVOLVED
 4 UNKNOWN

WORK ZONE RELATED

- 1 No
 2 Yes
 3 UNKNOWN

TYPE OF WORK ZONE

- 1 LANE CLOSURE
 2 LANE SHIFT/CROSSOVER
 3 WORK ON SHOULDER OR MEDIAN
 4 INTERMITTENT/ MOVING WORK
 5 OTHER

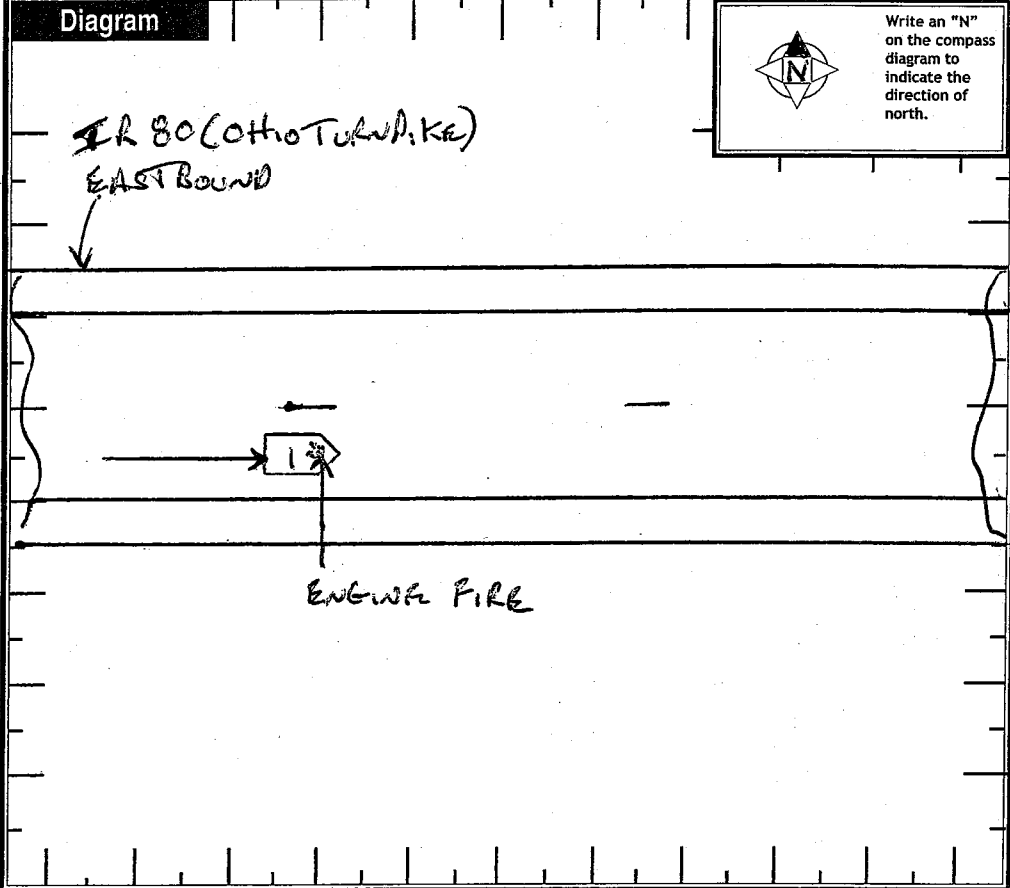
LOCATION OF CRASH IN WORK ZONE

- 1 BEFORE FIRST WORK ZONE WARNING SIGN
 2 ADVANCE WARNING AREA
 3 TRANSITION AREA
 4 ACTIVITY AREA

WORKERS PRESENT

- 1 No
 2 Yes
 3 UNKNOWN

Diagram



Write an "N" on the compass diagram to indicate the direction of north.

Truck/Bus

THE CRASH INVOLVED ONE OR MORE OF THE FOLLOWING:
 A TRUCK (MOTOR VEHICLE) WITH A GVWR MORE THAN 10,000 POUNDS; OR
 A TRUCK (MOTOR VEHICLE) WITH A HAZARDOUS MATERIALS PLACARD; OR
 A BUS DESIGNED FOR AT LEAST 9 PERSONS, INCLUDING DRIVER.

THE CRASH RESULTED IN ONE OR MORE OF THE FOLLOWING:
 A FATALITY; OR
 AN INJURY REQUIRING TRANSPORTATION FOR IMMEDIATE MEDICAL TREATMENT; OR
 AT LEAST ONE VEHICLE WAS TOWED DUE TO DISABLING DAMAGE OR REQUIRED INTERVENING ASSISTANCE BEFORE PROCEEDING UNDER ITS OWN POWER.

COMPANY (FROM SHIPPING PAPERS)

COMPANY PHONE

ADDRESS (STREET, CITY, ST, ZIP CODE)

US DOT: [] ICC MC: [] PUCO: [] TRAILER LP ST: [] TRAILER LP YEAR: [] TRAILER LP #: []

CARGO BODY TYPE
 01 NOT APPLICABLE
 02 BUS (9-15 INCLUDING DRIVER)
 03 VAN/ENCLOSED BOX
 04 GRAIN/CHIPS/GRAVEL
 05 POLE
 06 CARGO TANK
 07 FLATBED
 08 DUMP
 09 CONCRETE MIXER
 10 AUTO TRANSPORTER
 11 GARBAGE/REFUSE
 12 OTHER
 13 UNKNOWN

Weight (GVWR)
 1 LESS/EQUAL 10,000
 2 10,001 - 26,000
 3 MORE THAN 26,000

CDL Class
 1 CLASS A
 2 CLASS B
 3 CLASS C
 4 CLASS M
 5 CLASS D

Hazardous Materials Placard
 1 No
 2 YES
 3 UNKNOWN

Hazardous Materials Released
 1 No
 2 YES
 3 NOT APPLICABLE
 4 UNKNOWN

Police Action

DISPATCH: 01132008 1304 | ARRIVED: 1304 | CLEARED: 1352 | OTHER: 60 | 108

OFFICER'S NAME: [Signature] | CHECKED BY: Sgt LID Blane | DATE REPORT FILED: 01172008

REPORT TAKEN BY: 1 POLICE AGENCY | REPORT TAKEN AT: 1 SCENE | 2 MOTORIST | 2 STATION | 3 OTHER

10-0043-91

LOCAL REPORT NUMBER 10-0043-91	REPORTING AGENCY STATE HWY PATROL	DATE OF ACCIDENT M 1 13 1Y 08
IN COUNTY OF PORTAGE	ACCIDENT LOCATION IR 80 (OHIO TURNPIKE) EAST BOUND 183.7MP	

UNIT #1 WAS DRIVEN AND PARKED ON THE SOUTH BERM WHEN THE DRIVER VIEWED SMOKE COMING FROM UNDER THE HOOD.

UNIT #1 DAMAGE: ENGINE FIRE, DASH BOARD BURNED, HOOD, ENGINE HOSES.


MOST DAMAGED AREA & POINT OF IMPACT =
14- OTHER = ENGINE ON FIRE.

PORTAGE COUNTY FIRE DEPARTMENT ON SCENE.

TWO PASSER-BYS STOPPED WITH A FIRE EXTINGUISHER AND PUT THE FIRE OUT PRIOR TO THE FIRE DEPARTMENTS ARRIVAL.

OFFICER'S SIGNATURE

X



BADGE NUMBER

20

LOCAL REPORT NUMBER 10-0043-91	REPORTING AGENCY STATE HWY PATROL	DATE OF CRASH M 1 10 13 1988
-----------------------------------	--------------------------------------	---------------------------------

FOR LOCAL USE ONLY - DO NOT SUBMIT TO THE STATE EXCEPT FOR FATAL CRASHES

I, [REDACTED] HEREBY MAKE THIS VOLUNTARY STATEMENT TO
 (PRINTED)
 TRAB HUNT AT SCENE
 (OFFICERS NAME) (LOCATION)

Q I was driving from N. Ridgerville to Kent after visiting my parents. The car started rattling around at 8 and suddenly smoke started pouring out. I pulled over and a truck driver stopped with a fire extinguisher and put the fire out.

Q. How many miles do you have on the car?

A. 130,000 miles

Q. How long have you owned the car?

A. 3 days

Q. What might have caused the fire?

A. The truck driver who helped put out the fire stated a rod came through the engine block, which might have dripped oil onto the muffler and caused it to smoke (caused fire)

Q. Were you injured?

A. NO

Q. Did you have your seat belt on?

A. YES

Q. Did the air bag deploy?

A. NO

ADDRESS OF WITNESS Kent, OH	PHONE [REDACTED]
SIGNATURE OF WITNESS [REDACTED]	OFFICERS SIGNATURE TRAB HUNT