

TRAFFIC CRASH REPORT

10163688

Ver. Fire

OH-1 (Rev. 10/99)



10-90-0283 3

CRASH SEVERITY
1 FATAL 3 PDO
2 INJURY 4 UNKNOWN

PRIVATE PROPERTY
HIT/SKIP
1 NOT HIT/SKIP
2 SOLVED
3 UNSOLVED

PHOTOS TAKEN
OH-2 OH-3 OH-1P OTHER
X X

REPORTING AGENCY *
OHP90 STATE HIGHWAY PATROL 01 01

98 = ANIMAL
99 = UNKNOWN

05122006

DAY OF WEEK
1747 FRI

NAME (OF CITY, VILLAGE OR TOWNSHIP) *
X OLMSTED 18

LATITUDE
LONGITUDE

CRASH OCCURRED ON
PREFIX CRASH LOCATION
I.R. 80 OHIO TURNPIKE (EASTBOUND)

TYPE LOC
TYPE LOCATION POINT USED
1 NAMED STREET 3 NUMBERED ROUTE
2 NUMBERED STREET

LOCAL INFORMATION
155.5 EB

AT / REFERENCE
DIST REFERENCE DR PREFIX REFERENCE
.5 M E M.P. #155

REFERENCE POINT USED
01 STATE LINE
02 INTERSECTION 2 STREETS
03 COUNTY LINE

04 HOUSE NUMBER
05 TOWNSHIP BOUNDARY
06 MILE POST
07 CORPORATION LIMIT
08 PLACE NAME W/O REFERENCE
09 DRIVEWAY
10 STREET OR ROUTE W/O REFERENCE

NAME (LAST, FIRST, MIDDLE)
0101
ADDRESS (STREET, CITY, STATE, ZIP CODE)
ISBOW, OH

4

DL STATE OH LP STATE OH LP # 09071976 29 M
INJURED TAKEN BY 1 NONE 4 OTHER
2 EMS 5 UNKNOWN
3 POLICE

HOME PHONE # WORK PHONE #

OWNER NAME (IF SAME, WRITE "SAME")
MURRAY LEASING INC
ADDRESS (STREET, CITY, STATE, ZIP CODE)
14770 EAST LIVERPOOL RD. E. LIVERPOOL, OH 43920

YEAR MAKE MODEL COLOR INSURANCE COMPANY TOWING SERVICE OWNER PHONE #
2000 FREIGHTLINER CONVENTIONAL WHITE REDLAND INS RICH'S

OFFENSE CHARGED OFFENSE DESCRIPTION

NAME (LAST, FIRST, MIDDLE)
ADDRESS (STREET, CITY, STATE, ZIP CODE)

DL STATE DL # LP STATE LP # INJURED TAKEN BY 1 NONE 4 OTHER
2 EMS 5 UNKNOWN
3 POLICE
TRANSPORTED BY INJURED TAKEN TO

OWNER NAME (IF SAME, WRITE "SAME")
ADDRESS (STREET, CITY, STATE, ZIP CODE)
YEAR MAKE MODEL COLOR INSURANCE COMPANY TOWING SERVICE OWNER PHONE #

OFFENSE CHARGED OFFENSE DESCRIPTION

NAME (LAST, FIRST, MIDDLE)
ADDRESS (STREET, CITY, STATE, ZIP CODE)

INJURED TAKEN BY 1 NONE 4 OTHER
2 EMS 5 UNKNOWN
3 POLICE
TRANSPORTED BY INJURED TAKEN TO

NAME (LAST, FIRST, MIDDLE)
ADDRESS (STREET, CITY, STATE, ZIP CODE)

- | | | | | | | |
|---|------------------------|----------------------------|-------------------|---------------------|----------------------------------|----------------------|
| SEATING POSITION | SAFETY EQUIPMENT | AIR BAG | AIR BAG SWITCH | EJECTION | TRAPPED | INJURIES |
| 01 FRONT - LEFT (MC DRIVER) | 01 NONE USED | 1 NOT DEPLOYED | 1 NOT PRESENT | 1 NOT EJECTED | 1 NOT TRAPPED | 1 NO INJURY |
| 02 FRONT - MIDDLE | 02 SHOULDER BELT ONLY | 2 DEPLOYED-FRONT | 2 IN ON POSITION | 2 TOTALLY EJECTED | 2 EXTRICATED BY MECHANICAL MEANS | 2 POSSIBLE |
| 03 FRONT - RIGHT | 03 LAP BELT ONLY | 3 DEPLOYED-SIDE | 3 IN OFF POSITION | 3 PARTIALLY EJECTED | 3 MECHANICAL MEANS | 3 NON-INCAPACITATING |
| 04 SECOND - LEFT (MC PASS) | 04 SHOULDER/LAP BELT | 4 DEPLOYED BOTH FRONT/SIDE | 4 UNKNOWN | 4 NOT APPLICABLE | 3 FREED BY NON-MECHANICAL MEANS | 4 INCAPACITATING |
| 05 SECOND - MIDDLE | 05 CHILD SAFETY SEAT | 5 NOT APPLICABLE | | 5 UNKNOWN | 4 UNKNOWN | 5 FATAL INJURY |
| 06 SECOND - RIGHT | 06 MC HELMET USED | 6 UNKNOWN | | | | 6 UNKNOWN |
| 07 THIRD - LEFT (MC PASSENGER/SIDE CAR) | 07 USE UNKNOWN | | | | | |
| 08 THIRD - MIDDLE | NON-MOTORIST | | | | | |
| 09 THIRD - RIGHT | 08 NONE USED | | | | | |
| 10 SLEEPER SECTION OF CAB | 09 HELMET USED | | | | | |
| 11 ENCLOSED CARGO AREA | 10 PROTECTIVE PADS | | | | | |
| 12 UNENCLOSED CARGO AREA | 11 REFLECTIVE CLOTHING | | | | | |
| 13 TRAILING UNIT | 12 LIGHTING | | | | | |
| 14 EXTERIOR | 13 OTHER | | | | | |
| 15 OTHER | 14 UNKNOWN | | | | | |
| 16 NON-MOTORIST | | | | | | |
| 17 UNKNOWN | | | | | | |

Motorist/Non-Motorist

Occupant

BLANK FOR WITNESS

HSY7001

UNIT NUMBERS

01

NON-MOTORIST LOCATION

- 01 MARKED CROSSWALK AT INTERSECTION
- 02 INTERSECTION/ NO CROSSWALK
- 03 NON-INTERSECTION CROSSWALK
- 04 DRIVEWAY ACCESS CROSSWALK
- 05 IN ROADWAY
- 06 NOT IN ROADWAY
- 07 MEDIAN (BUT NOT SHOULDER)
- 08 ISLAND
- 09 SHOULDER
- 10 SIDEWALK
- 11 WITHIN 10 FEET OF ROADWAY (NOT SHOULDER, MEDIAN, SIDEWALK, ISLAND)
- 12 BEYOND 10 FEET OF ROADWAY (WITHIN TRAFFICWAY)
- 13 OUTSIDE TRAFFICWAY
- 14 SHARED USE PATHS OR TRAILS
- 15 UNKNOWN

TYPE OF UNIT

13

MOTORIST

- 01 SUB-COMPACT
- 02 COMPACT
- 03 MID SIZE
- 04 FULL SIZE
- 05 MINIVAN
- 06 SPORT UTILITY VEHICLE
- 07 PICKUP
- 08 PANEL/VAN
- 09 SINGLE UNIT TRUCK; 2 AXLES, 6 TIRES
- 10 SINGLE UNIT TRUCK; 3+ AXLES
- 11 TRUCK/TRAILER
- 12 TRUCK TRACTOR (BOBTAIL)
- 13 TRACTOR/SEMI-TRAILER
- 14 TRACTOR/DOUBLE SHORT
- 15 TRACTOR/DOUBLE LONG
- 16 FIFTH WHEEL OR CONVERTER DOLLY
- 17 TRACTOR/TRIPLES
- 18 MOTORCYCLE
- 19 MOTORIZED BICYCLE
- 20 SCHOOL BUS
- 21 CHURCH BUS
- 22 PUBLIC BUS
- 23 OTHER BUS
- 24 POLICE VEHICLE
- 25 FIRE TRUCK
- 26 AMBULANCE/RESCUE
- 27 TAXI
- 28 MOTOR HOME
- 29 TRAIN
- 30 FARM VEHICLE
- 31 FARM EQUIPMENT
- 32 SNOWMOBILE
- 33 CONSTRUCTION EQUIPMENT
- 34 ALL OTHERS

NON-MOTORIST

- 35 ANIMAL W/RIDER
- 36 ANIMAL W/BUGGY
- 37 BICYCLE
- 38 PEDESTRIAN
- 39 PEDALCYCLIST
- 40 SKATER
- 41 OTHER-NON MOTORIST
- 42 UNKNOWN

IN EMERGENCY RESPONSE

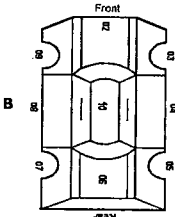
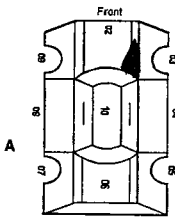
- 1 No
- 2 YES
- 3 UNKNOWN

DAMAGE SCALE

4

- 1 NONE
- 2 NON-FUNCTIONAL DAMAGE
- 3 FUNCTIONAL DAMAGE
- 4 DISABLING DAMAGE
- 5 SEVERE
- 6 UNKNOWN

DAMAGE AREA



MOST DAMAGED AREA

11

- 01 NONE
- 02 CENTER FRONT
- 03 RIGHT FRONT
- 04 RIGHT SIDE
- 05 RIGHT REAR
- 06 REAR CENTER
- 07 LEFT REAR
- 08 LEFT SIDE
- 09 LEFT FRONT
- 10 TOP AND WINDOWS
- 11 UNDERCARRIAGE
- 12 LOAD/TRAILER
- 13 TOTAL (ALL AREAS)
- 14 OTHER
- 15 UNKNOWN

POINT OF IMPACT

01

- 01 NONE
- 02 CENTER FRONT
- 03 RIGHT FRONT
- 04 RIGHT SIDE
- 05 RIGHT REAR
- 06 REAR CENTER
- 07 LEFT REAR
- 08 LEFT SIDE
- 09 LEFT FRONT
- 10 TOP AND WINDOWS
- 11 UNDERCARRIAGE
- 12 LOAD/TRAILER
- 13 TOTAL (ALL AREAS)
- 14 OTHER
- 15 UNKNOWN

ACTION

2

- 1 NON-CONTACT
- 2 NON-COLLISION
- 3 STRIKING
- 4 STRUCK
- 5 BOTH STRIKING AND STRUCK
- 6 UNKNOWN

STRIKING VEHICLE: OVERRIDE/ UNDERRIDE

- 1 NO UNDERRIDE OR OVERRIDE
- 2 UNDERRIDE, COMPARTMENT INTRUSION
- 3 UNDERRIDE, NO COMPARTMENT INTRUSION
- 4 UNDERRIDE, COMPARTMENT INTRUSION UNKNOWN
- 5 OVERRIDE, MOTOR VEHICLE IN TRANSPORT
- 6 OVERRIDE, OTHER VEHICLE
- 7 UNKNOWN

PRE-CRASH ACTIONS

01

MOTORIST

- 01 MOVEMENTS ESSENTIALLY STRAIGHT AHEAD
- 02 BACKING
- 03 CHANGING LANES
- 04 OVERTAKING/PASSING
- 05 TURNING RIGHT
- 06 TURNING LEFT
- 07 MAKING U-TURN
- 08 ENTERING TRAFFIC LANE
- 09 LEAVING TRAFFIC LANE
- 10 PARKED
- 11 SLOWING/STOPPED IN TRAFFIC
- 12 DRIVERLESS
- 13 OTHER
- 14 UNKNOWN
- 15 ENTERING/CROSSING IN SPECIFIED LOCATION
- 16 WALKING, RUNNING, JOGGING, PLAYING, CYCLING
- 17 WORKING
- 18 PUSHING VEHICLE
- 19 APPROACHING/LEAVING VEHICLE
- 20 PLAYING/WORKING ON VEHICLE
- 21 STANDING
- 22 OTHER
- 23 UNKNOWN

CONTRIBUTING CIRCUMSTANCES

19

MOTORIST

- 01 NONE
- 02 FAILURE TO YIELD
- 03 RAN RED LIGHT, OR STOP SIGN
- 04 EXCEEDED SPEED LIMIT
- 05 UNSAFE SPEED
- 06 IMPROPER TURN
- 07 LEFT OF CENTER
- 08 FOLLOWED TOO CLOSELY/ACDA
- 09 IMPROPER LANE CHANGE/ DROVE OFF ROAD/ IMPROPER PASSING
- 10 IMPROPER BACKING
- 11 IMPROPER START FROM PARKED POSITION
- 12 STOPPED OR PARKED ILLEGALLY
- 13 OPERATING VEHICLE IN ERRATIC, RECKLESS, CARELESS, NEGLIGENT OR AGGRESSIVE MANNER
- 14 SWERVING TO AVOID (DUE TO WIND, SLIPPERY SURFACE, VEHICLE, OBJECT, NON-MOTORIST IN ROADWAY, ETC)
- 15 FAILURE TO CONTROL
- 16 VISION OBSTRUCTION
- 17 DRIVER INATTENTION
- 18 FATIGUE/ASLEEP
- 19 OPERATING DEFECTIVE EQUIPMENT
- 20 LOAD SHIFTING/FALLING/SPILLING
- 21 OTHER IMPROPER ACTION
- 22 UNKNOWN

NON-MOTORIST

- 23 NONE
- 24 IMPROPER CROSSING
- 25 DARTING
- 26 LYING AND/OR ILLEGALLY IN ROADWAY
- 27 FAILURE TO YIELD RIGHT OF WAY
- 28 NOT VISIBLE (DARK CLOTHING)
- 29 INATTENTIVE
- 30 FAILURE TO OBEY TRAFFIC SIGNS, SIGNALS, OR OFFICER
- 31 WRONG SIDE OF THE ROAD
- 32 OTHER
- 33 UNKNOWN

VEHICLE DEFECT CODE ONLY IF '19' SELECTED ABOVE

09

- 01 TURN SIGNALS
- 02 HEAD LAMPS
- 03 TAIL LAMPS
- 04 BRAKES
- 05 STEERING
- 06 TIRE BLOWOUT
- 07 WORN OR SLICK TIRES
- 08 TRAILER EQUIPMENT DEFECTIVE
- 09 MOTOR TROUBLE
- 10 DISABLED FROM FRONT CRASH
- 11 OTHER DEFECTS

SEQUENCE OF EVENTS

06

02

NON-COLLISION

- 01 OVERTURN/ROLLOVER
- 02 FIRE/EXPLOSION
- 03 IMMERSION
- 04 JACKKNIFE
- 05 CARGO/EQUIPMENT LOSS/SHIFT
- 06 EQUIPMENT FAILURE
- 07 SEPARATION OF UNITS
- 08 RAN OFF ROAD RIGHT
- 09 RAN OFF ROAD LEFT
- 10 CROSS MEDIAN/CENTERLINE
- 11 DOWNHILL RUNAWAY
- 12 OTHER NON-COLLISION
- 13 UNKNOWN NON-COLLISION
- 14 COLLISION W/PERSON, VEHICLE, OR OBJECT NOT FIXED
- 15 PEDALCYCLE
- 16 RAILWAY VEHICLE
- 17 ANIMAL - FARM
- 18 ANIMAL - DEER
- 19 ANIMAL - OTHER
- 20 MOTOR VEHICLE IN TRANSPORT
- 21 PARKED MOTOR VEHICLE
- 22 WORK ZONE MAINTENANCE EQUIPMENT
- 23 OTHER MOVABLE OBJECT
- 24 UNKNOWN MOVABLE OBJECT

COLLISION WITH FIXED OBJECT

- 25 IMPACT ATTENUATOR/CRASH CUSHION
- 26 BRIDGE OVERHEAD STRUCTURE
- 27 BRIDGE PIER OR ABUTMENT
- 28 BRIDGE PARAPET
- 29 BRIDGE RAIL
- 30 GUARDRAIL FACE
- 31 GUARDRAIL END
- 32 MEDIAN BARRIER
- 33 HIGHWAY TRAFFIC SIGN POST
- 34 OVERHEAD SIGN POST
- 35 LIGHT/LUMINARIES SUPPORT
- 36 UTILITY POLE
- 37 OTHER POST, POLE OR SUPPORT
- 38 CULVERT
- 39 CURB
- 40 DITCH
- 41 EMBANKMENT
- 42 FENCE
- 43 MAILBOX
- 44 TREE
- 45 OTHER FIXED OBJECT
- 46 WORK ZONE MAINTENANCE EQUIPMENT
- 47 UNKNOWN FIXED OBJECT
- 48 OTHER
- 49 UNKNOWN

FIRST HARMFUL EVENT

2

OF THE SEQUENCE OF EVENTS - WHICH ONE IS THE FIRST HARMFUL EVENT (1-4)

MOST HARMFUL EVENT

2

OF THE SEQUENCE OF EVENTS - WHICH ONE IS THE MOST HARMFUL EVENT (1-4)

SPEED DETECTED

1

- 1 STATED
- 2 ESTIMATED SPEED

SPEED

65

POSTED SPEED

65

TRAFFIC CONTROL

12

NO CONTROLS

- 01 NO CONTROLS
- 02 STOP SIGN
- 03 YIELD SIGN
- 04 TRAFFIC SIGNAL
- 05 TRAFFIC FLASHERS
- 06 SCHOOL ZONE
- 07 RAILROAD CROSSBUCKS
- 08 RAILROAD FLASHERS
- 09 RAILROAD GATES
- 10 CONSTRUCTION BARRICADE
- 11 POLICE OFFICER
- 12 PAVEMENT MARKINGS
- 13 CROSSWALK LINES
- 14 WALK/DON'T WALK SIGNAL
- 15 TRAFFIC CONTROL DEVICE INOPERATIVE, MISSING, OBSCURED
- 16 OTHER

DIRECTION

43

1 NORTH

- 1 NORTH
- 2 SOUTH
- 3 EAST
- 4 WEST
- 5 NORTHEAST
- 6 NORTHWEST
- 7 SOUTHEAST
- 8 SOUTHWEST
- 9 UNKNOWN

CONDITION

1

- 1 APPARENTLY NORMAL
- 2 PHYSICAL IMPAIRMENT
- 3 EMOTIONAL
- 4 ILLNESS
- 5 FELL ASLEEP, FAINTED, FATIGUED, ETC
- 6 UNDER THE INFLUENCE OF MEDICATIONS/DRUGS/ALCOHOL
- 7 OTHER
- 8 UNKNOWN

ALCOHOL/DRUG SUSPECTED

1

- 1 NONE
- 2 YES - ALCOHOL SUSPECTED
- 3 YES - HBD NOT IMPAIRED
- 4 YES - DRUGS SUSPECTED
- 5 YES - ALCOHOL / DRUGS SUSPECTED
- 6 UNKNOWN

ALCOHOL TEST STATUS

1

- 1 NONE
- 2 TEST REFUSED
- 3 TEST GIVEN, CONTAMINATED SAMPLE/UNUSABLE
- 4 TEST GIVEN, RESULTS KNOWN
- 5 TEST GIVEN, RESULTS UNKNOWN
- 6 UNKNOWN

ALCOHOL TEST TYPE

1

- 1 NONE
- 2 BLOOD
- 3 URINE
- 4 BREATH
- 5 OTHER

ALCOHOL TEST RESULT

- 1 NONE
- 2 BLOOD
- 3 URINE
- 4 BREATH
- 5 OTHER

DRUG TEST STATUS

1

- 1 NONE
- 2 TEST REFUSED
- 3 TEST GIVEN, CONTAMINATED SAMPLE/UNUSABLE
- 4 TEST GIVEN, RESULTS KNOWN
- 5 TEST GIVEN, RESULTS UNKNOWN
- 6 UNKNOWN

DRUG TEST TYPE

1

- 1 NONE
- 2 BLOOD
- 3 URINE
- 4 OTHER

DRUG TEST 1&2 RESULT

- 1 NONE
- 2 MARIJUANA
- 3 COCAINE
- 4 OPIATES
- 5 AMPHETAMINES
- 6 PCP
- 7 OTHER
- 8 UNKNOWN AT TIME OF REPORTING

TYPE OF INTERSECTION

01

- 01 NOT AN INTERSECTION
- 02 FOUR-WAY INTERSECTION
- 03 T-INTERSECTION
- 04 Y-INTERSECTION
- 05 TRAFFIC CIRCLE/ROUNDBOUT
- 06 FIVE-POINT, OR MORE
- 07 ON RAMP
- 08 OFF RAMP
- 09 CROSSOVER
- 10 DRIVEWAY/ACCESS
- 11 RAILWAY GRADE CROSSING
- 12 SHARED-USE PATHS OR TRAILS
- 13 UNKNOWN

OCCURRENCE

1

- 1 ON ROADWAY
- 2 ON SHOULDER
- 3 IN MEDIAN
- 4 ON ROADSIDE
- 5 ON GORE
- 6 OUTSIDE TRAFFICWAY
- 7 UNKNOWN

ROAD CONTOUR

4

- 1 STRAIGHT LEVEL
- 2 STRAIGHT GRADE
- 3 CURVE LEVEL
- 4 CURVE GRADE

ROAD CONDITIONS

02

- 01 DRY
- 02 WET
- 03 SNOW
- 04 ICE
- 05 SAND, MUD, DIRT, OIL, GRAVEL
- 06 WATER (STANDING, MOVING)
- 07 SLUSH
- 08 DEBRIS**
- 09 RUT, HOLES, BUMPS, UNEVEN PAVEMENT**
- 10 OTHER**
- 11 UNKNOWN

**SECONDARY ROAD CONDITIONS ONLY

10-90-0283

Narrative

UNIT #1 WAS EASTBOUND ON I.R. 80. UNIT #1'S MOTOR SEIZED CAUSING A SMALL FIRE. THE DRIVER OF UNIT #1 PULLED TO THE RIGHT BERM AND WAITED FOR FIRE AND RESCUE.

MANNER OF COLLISION OR IMPACT SCHOOL BUS RELATED

- | | |
|---|----------------------------|
| 1 NOT COLLISION BETWEEN TWO VEHICLES IN TRANSPORT | 1 No |
| 2 REAR-END | 2 YES, DIRECTLY INVOLVED |
| 3 HEAD-ON | 3 YES, INDIRECTLY INVOLVED |
| 4 REAR-TO-REAR | 4 UNKNOWN |
| 5 BACKING | |
| 6 ANGLE | |
| 7 SIDESWIPE, SAME DIRECTION | |
| 8 SIDESWIPE, OPPOSITE DIRECTION | |
| 9 UNKNOWN | |

WEATHER

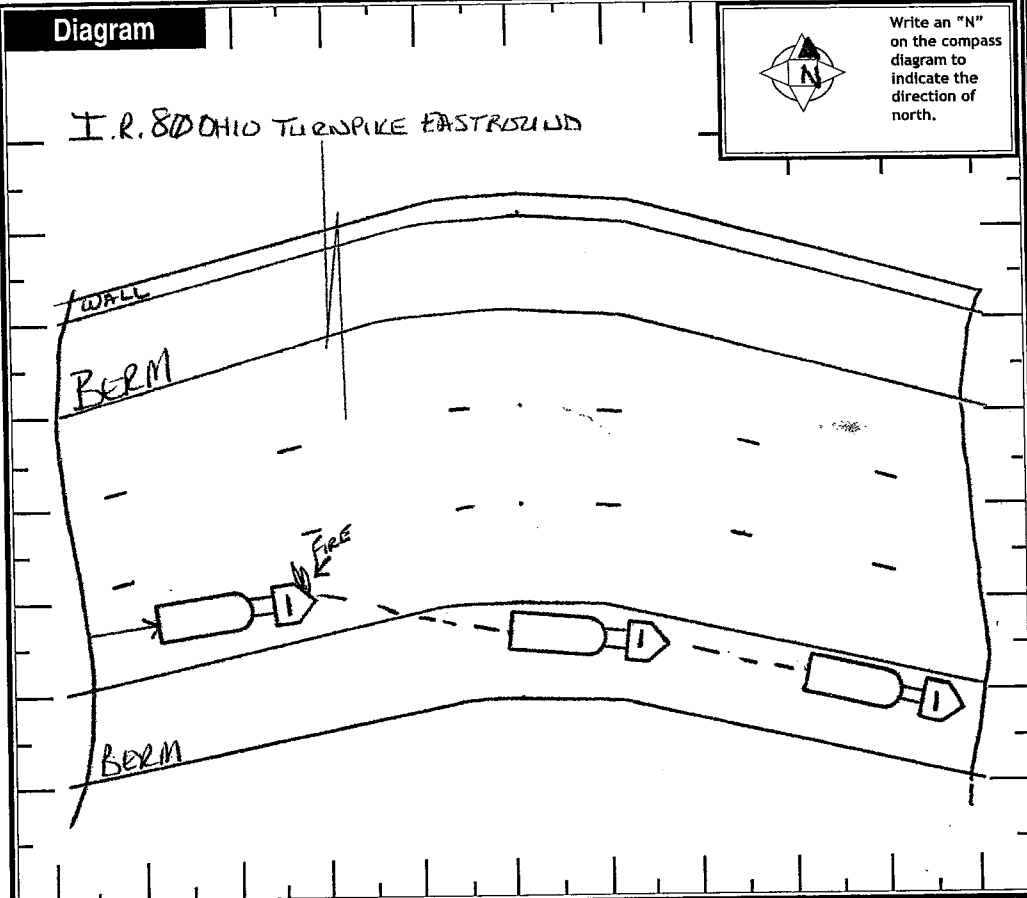
- 04
- | |
|--|
| 01 CLEAR |
| 02 CLOUDY |
| 03 FOG, SMOG, SMOKE |
| 04 RAIN |
| 05 SLEET, HAIL (FREEZING RAIN DRIZZLE) |
| 06 SNOW |
| 07 SEVERE CROSSWINDS |
| 08 BLOWING SAND, SOIL, DIRT, SNOW |
| 09 OTHER |
| 10 UNKNOWN |

LIGHT CONDITIONS

- 1
- | |
|---------------------------|
| 1 DAYLIGHT |
| 2 DAWN |
| 3 DUSK |
| 4 DARK - LIGHTED ROADWAY |
| 5 DARK - NOT LIGHTED |
| 6 DARK - UNKNOWN LIGHTING |
| 7 GLARE |
| 8 OTHER |
| 9 UNKNOWN |

- 1
- WORK ZONE RELATED**
- | |
|-----------|
| 1 NO |
| 2 YES |
| 3 UNKNOWN |
- TYPE OF WORK ZONE**
- | |
|------------------------------|
| 1 LANE CLOSURE |
| 2 LANE SHIFT/CROSSOVER |
| 3 WORK ON SHOULDER OR MEDIAN |
| 4 INTERMITTENT/ MOVING WORK |
| 5 OTHER |
- LOCATION OF CRASH IN WORK ZONE**
- | |
|---------------------------------------|
| 1 BEFORE FIRST WORK ZONE WARNING SIGN |
| 2 ADVANCING WARNING AREA |
| 3 TRANSITION AREA |
| 4 ACTIVITY AREA |
- WORKERS PRESENT**
- | |
|-----------|
| 1 No |
| 2 YES |
| 3 UNKNOWN |

Diagram



Write an "N" on the compass diagram to indicate the direction of north.

Truck/Bus

01

THE CRASH INVOLVED ONE OR MORE OF THE FOLLOWING:
 A TRUCK (MOTOR VEHICLE) WITH A GVWR MORE THAN 10,000 POUNDS; OR
 A TRUCK (MOTOR VEHICLE) WITH A HAZARDOUS MATERIALS PLACARD; OR
 A BUS DESIGNED FOR AT LEAST 8 PERSONS, INCLUDING DRIVER.

A
N
D

THE CRASH RESULTED IN ONE OR MORE OF THE FOLLOWING:
 A FATALITY; OR
 AN INJURY REQUIRING TRANSPORTATION FOR IMMEDIATE MEDICAL TREATMENT; OR
 AT LEAST ONE VEHICLE WAS TOWED DUE TO DISABLING DAMAGE OR REQUIRED INTERVENING ASSISTANCE BEFORE PROCEEDING UNDER ITS OWN POWER.

COMPANY (FROM SHIPPING PAPERS)

MURRAY LEASING INC

COMPANY PHONE

(800)321-0075

ADDRESS (STREET, CITY, ST, ZIP CODE)

14778 E. LIVERPOOL RD. E. LIVERPOOL, OH 43920

US DOT

188660

ICC MC

152390

PUCO

4997-P

TRAILER LP ST.

OHIO

TRAILER LP YEAR

200

TRAILER LP #

CARGO BODY TYPE

- 01 NOT APPLICABLE
 02 BUS (9-15 INCLUDING DRIVER)
 03 VAN/ENCLOSED BOX
 04 GRAIN/CHIPS/GRAVEL

07

- 05 POLE
 06 CARGO TANK
 07 FLATBED
 08 DUMP

- 09 CONCRETE MIXER
 10 AUTO TRANSPORTER
 11 GARBAGE/REFUSE
 12 OTHER
 13 UNKNOWN

Weight (GVWR)

- 1 LESS/EQUAL 10,000
 2 10,001 - 26,000
 3 MORE THAN 26,000

3

CDL Class

- 1 CLASS A
 2 CLASS B
 3 CLASS C
 4 CLASS M
 5 CLASS D

1

Hazardous Materials Placard

- 1 No
 2 Yes
 3 UNKNOWN

1

Hazardous Materials Released

- 1 No
 2 YES
 3 NOT APPLICABLE
 4 UNKNOWN

1

Police Action

05122006 1747 11747 11757 11925 60 158

OFFICER'S NAME*

TPR. B.K. BRACY

CHECKED BY

Sgt. RALSTON

DATE REPORT FILED*

05132006

REPORT TAKEN BY

- 1 POLICE AGENCY
 2 MOTORIST

1

REPORT TAKEN AT

- 1 SCENE
 2 STATION
 3 OTHER

1

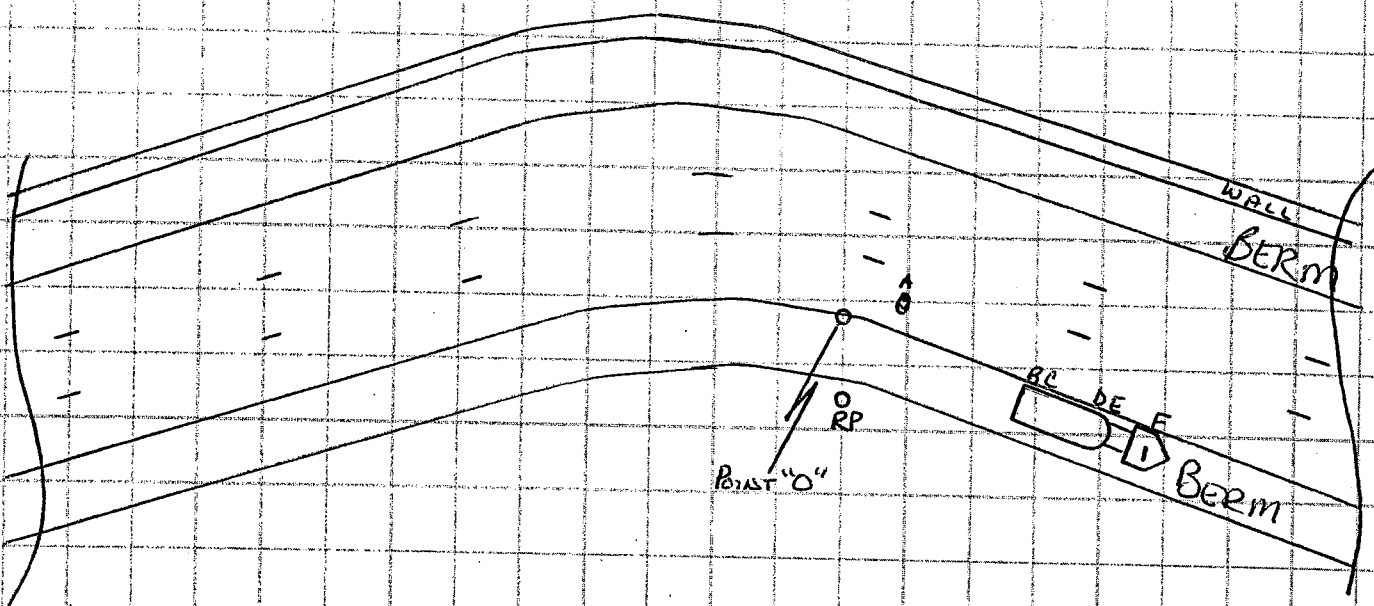
10-90-0283

OHIO TRAFFIC CRASH - DIAGRAM/NARRATIVE CONTINUATION

OH - 2

LOCAL REPORT NUMBER 10-90-0283	REPORTING AGENCY STATE HIGHWAY PATROL	DATE OF CRASH M 5 12 14 06
IN COUNTY OF CUYAHOGA	CRASH LOCATION I.R. 80 M.P. #155.5 (EASTBOUND) OHIO TURNPIKE	

I.R. 80 (EASTBOUND)



	AE	FE	DESCRIPTIONS
A	87 ²	5 ³ / ₁₃	DEBRIS IN ROADWAY
B	433 ⁵	⊙	FINAL REST UNIT #1'S REAR TRAILER TANDEM
C	443 ³	⊙	FINAL REST UNIT #1'S FRONT TRAILER TANDEM
D	472 ³	⊙	FINAL REST UNIT #1'S REAR DRIVE TANDEM
E	476 ²	⊙	FINAL REST UNIT #1'S FRONT DRIVE TANDEM
F	491 ²	⊙	FINAL REST UNIT #1'S STEER AXLE

RP = 155.5 MILE POST
 RP TO POINT "O" = 130'
 POINT "O" = WHITE SOUTH EDGE LINE OF I.R. 80 EASTBOUND
 ROAD CONDITIONS = WET ASPHALT
 WEATHER CONDITIONS = RAIN, CLOUDY, WIND 5 MPH SW., TEMP. APPROX. 63°

OFFICER'S SIGNATURE X TPR. William [Signature]	BADGE NUMBER 115
--	----------------------------

OHIO TRAFFIC CRASH - DIAGRAM/NARRATIVE CONTINUATION

OH - 2

LOCAL REPORT NUMBER LD-9D-0283

REPORTING AGENCY OHIO STATE HIGHWAY PATROL

DATE OF CRASH M 5 10 12 11 06

IN COUNTY OF CUYAHOGA

CRASH LOCATION I.R. 80 M.P.# STBOUND (OHIO TURNPIKE)

DAMAGE ANALYSIS

UNIT #1

VEH. YEAR - 2000

VEH. MAKE - FREIGHTLINER

VEH. MODEL - COLUMBIA/CONVENTIONAL

VEH. COLOR - WHITE

VEH. RP - PUB8150 - OH

VIN # - 1FVTD0YL614019

DAMAGE - MINOR TO THE ENGINE COMPARTMENT

TRAILER

VEH. YEAR - 02

MAKE - BETTER

MODEL - UTILITY

TRLR COLOR - SILVER

TRLR - RP - [REDACTED] - OH

VIN # - 1RNF48A222A [REDACTED]

OFFICER'S SIGNATURE XTPR. [Signature]

BADGE NUMBER 115

LOCAL REPORT NUMBER 10-90-0283	REPORTING AGENCY STATE HIGHWAY PATROL	DATE OF CRASH M 5/12/80
-----------------------------------	--	----------------------------

FOR LOCAL USE ONLY - DO NOT SUBMIT TO THE STATE EXCEPT FOR FATAL CRASHES

I, [REDACTED] (PRINTED) HEREBY MAKE THIS VOLUNTARY STATEMENT TO

TPR. B.K. BRACY (OFFICERS NAME) AT 155 mile marker (East) Ohio Turnpike (LOCATION)

I was driving East bound on the turnpike when I heard a loud POP sound... I looked in the mirror and couldn't see anything for the flames... I signaled right and greatly applied the brakes... Then merged off the highway onto the shoulder. Quickly exited the vehicle, grabbed the fire extinguisher and put the flames out the best I could... I then tried to flag down motorists for help. But nobody stopped... Then within a few minutes the fire department came and put the fire out.

Q. WERE YOU INSURED? A. NO.

Q. WERE YOU WEARING YOUR SEATBELT? A. YES.

Q. DO YOU REMEMBER HITTING ANYTHING? A. NO, NO I DON'T.

Q. HOW FAST WERE YOU DRIVING? A. 65 MPH.

ADDRESS OF WITNESS	[REDACTED] Lisbon	[REDACTED]
SIGNATURE OF WITNESS	[REDACTED]	OFFICERS SIGNATURE TPR. B.K. BRACY