

TRAFFIC CRASH REPORT



10-91-231

CLAIM SEVERITY
3 1 FATAL 2 MAJ 3 MINOR

PRIVATE PROPERTY
1 NOT REPORTED 2 SOLVED 3 UNREPORTED

PROPERTY TAGS

OH-2	OH-3	OH-10	Other
X			

10040656

04991

STATE HIGHWAY PATROL

02 01

MI - ANN ARBOR
OH - UNKNOWN

05122003

2215 MON

RICHFIELD

77

CRASH LOCATION
IR80 (OHIO TURNPIKE) EB

TYPE LOC. 3
1 NAME STREET 2 NUMBERED ROUTE 3 UNNUMBERED STREET

172.5 E

CRASH REFERENCE
1 SM E MILEPOST 172

REFERENCE POINT USED
04 STATE LINE 05 TOWNSHIP BOUNDARY 06 MILE POST 07 COUNTY LINE

04 HOUSE NUMBER 05 PLACE NAME WPC REFERENCE 06 BUREAU 07 STREET OR ROUTE W/O REFERENCE

0101

WARREN, MI

N

DL STATE MI

LP STATE IL

ISSUED TAKEN BY 1 HOME 2 EMS 3 POLICE 4 OTHER 5 UNKNOWN

TRANSPORTED BY

ISSUED TAKEN TO

DRIVER NAME (or NAME, with "Last") ADDRESS (Street, City, State, Zip Code) NORMAL, IL

YEAR 1999 MAKE FREIGHTLINER MODEL CONVENTIONAL COLOR WHITE SERVICE COMPANY WHITE PAPER EMPLOYERS TOWNSHIP SOURCE RICH'S

0202

WINCHESTER, VA

N

DL STATE VA

LP STATE MI

ISSUED TAKEN BY 1 HOME 2 EMS 3 POLICE 4 OTHER 5 UNKNOWN

TRANSPORTED BY

ISSUED TAKEN TO

DRIVER NAME (or NAME, with "Last") ADDRESS (Street, City, State, Zip Code) MARSHALL, MI

YEAR 1996 MAKE CHEVROLET MODEL CAVALLER COLOR BLUE SERVICE COMPANY STATE FARM TOWNSHIP SOURCE

02

WINCHESTER, VA

M

ISSUED TAKEN BY 1 HOME 2 EMS 3 POLICE 4 OTHER 5 UNKNOWN

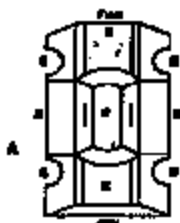
ISSUED TAKEN BY 1 HOME 2 EMS 3 POLICE 4 OTHER 5 UNKNOWN

01	04	5	1	1	1	1	1
01	04	1	1	1	1	1	1
03	04	5	1	1	1	1	1

Blank for written 24

DATE REPORTED: 0-1-02 DAMAGE AREA: PAS-CROSS ACTIVITY: 01, 01 SEQUENCE OF EVENTS: 06 23 POSTED SPEED: 55 65 BASIC TEST STATUS: 1 1

NON-REPORTER LOCATION: 01



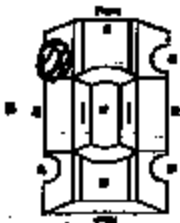
01 01

06 23

55 65

1 1

- 01 Motorist/Operator At Intersection
02 Intersection No Control
03 Non-Intersection Control
04 Different Access Control
05 In Roadway
06 Not In Roadway
07 Wrong Way (Not Shoulder)
08 Island
09 Shoulder
10 Bump/Obst.
11 Within 10 Feet Of Roadway
12 Beyond 10 Feet Of Roadway
13 Outside Thoroughfare
14 Shared Use Paths On Trails
15 Unknown



Non-Damaged Area

- Motorist
01 Motorist/Operator
02 Driver
03 Passenger/Load
04 Other Occupant
05 Unknown
06 Motorist/Operator
07 Driver
08 Passenger/Load
09 Other Occupant
10 Unknown
11 Motorist/Operator
12 Driver
13 Passenger/Load
14 Other Occupant
15 Unknown
16 Motorist/Operator
17 Driver
18 Passenger/Load
19 Other Occupant
20 Unknown

- Sequence Of Events
01 No Control
02 Stop Sign
03 Yield Sign
04 Traffic Signal
05 Traffic Planes
06 School Zone
07 Roadway Construction
08 Roadway Closure
09 Roadway Work
10 Construction Barrier
11 Police Presence
12 Pavement Markings
13 Obstruction/Limit
14 Wrong Way Sign
15 Traffic Control Device Malfunction
16 Unknown
17 No Control
18 Stop Sign
19 Yield Sign
20 Traffic Signal
21 Traffic Planes
22 School Zone
23 Roadway Construction
24 Roadway Closure
25 Roadway Work
26 Construction Barrier
27 Police Presence
28 Pavement Markings
29 Obstruction/Limit
30 Wrong Way Sign
31 Traffic Control Device Malfunction
32 Unknown

Traffic Control: 12 12
Direction: 4 3 4 3

- Basic Test Status: 1 None, 2 Test Failed, 3 Test Good, Contaminated Sample/Inusable, 4 Test Good, Results Unknown, 5 Test Good, Results Observed, 6 None
Basic Test Type: 1 None, 2 Blacc, 3 Other, 4 Other
Basic Test Result: 1 None, 2 Unknown At Time Of Reporting

Type Of Meet: 14 02 11 09

- Moment: 01 Bus/Compact, 02 Converter, 03 Box Van, 04 Full Box, 05 Box Van, 06 Box Van, 07 Box Van, 08 Box Van, 09 Box Van, 10 Box Van, 11 Box Van, 12 Box Van, 13 Box Van, 14 Box Van, 15 Box Van, 16 Box Van, 17 Box Van, 18 Box Van, 19 Box Van, 20 Box Van, 21 Box Van, 22 Box Van, 23 Box Van, 24 Box Van, 25 Box Van, 26 Box Van, 27 Box Van, 28 Box Van, 29 Box Van, 30 Box Van, 31 Box Van, 32 Box Van, 33 Box Van, 34 Box Van, 35 Box Van, 36 Box Van, 37 Box Van, 38 Box Van, 39 Box Van, 40 Box Van, 41 Box Van, 42 Box Van, 43 Box Van, 44 Box Van, 45 Box Van, 46 Box Van, 47 Box Van, 48 Box Van, 49 Box Van, 50 Box Van, 51 Box Van, 52 Box Van, 53 Box Van, 54 Box Van, 55 Box Van, 56 Box Van, 57 Box Van, 58 Box Van, 59 Box Van, 60 Box Van, 61 Box Van, 62 Box Van, 63 Box Van, 64 Box Van, 65 Box Van, 66 Box Van, 67 Box Van, 68 Box Van, 69 Box Van, 70 Box Van, 71 Box Van, 72 Box Van, 73 Box Van, 74 Box Van, 75 Box Van, 76 Box Van, 77 Box Van, 78 Box Van, 79 Box Van, 80 Box Van, 81 Box Van, 82 Box Van, 83 Box Van, 84 Box Van, 85 Box Van, 86 Box Van, 87 Box Van, 88 Box Van, 89 Box Van, 90 Box Van, 91 Box Van, 92 Box Van, 93 Box Van, 94 Box Van, 95 Box Van, 96 Box Van, 97 Box Van, 98 Box Van, 99 Box Van, 100 Box Van

- Point Of Impact: 01 None, 02 Center Front, 03 Front Right, 04 Front Left, 05 Rear Right, 06 Rear Left, 07 Side Center, 08 Left Side, 09 Left Front, 10 Top And Windows, 11 Underside, 12 Longitudinal, 13 Top (All Areas), 14 Other, 15 Unknown

Contrasting Circumstances: 19 01

- Motorist: 01 None, 02 Failure To Yield, 03 Run Red Light, On Stop Sign, 04 Exceeded Speed Limit, 05 Unsafe Speed, 06 Improper Turn, 07 Left Of Center, 08 Followed Too Close/Whistle, 09 Improper Lane Change, 10 Improper Passing, 11 Improper Merging, 12 Improper Lane Position, 13 Strayed On Parallel/Allegedly, 14 Overtaking Vehicle In Erratic, Reckless, Careless, Negligent Or Adversely Impaired, 15 Strayed To Road/Off To Side, Shoulder, Surface, Vehicle, Driveway, Non-Reported Or Roadway, Etc., 16 Failed To Control, 17 Yielding/Obstruction, 18 Forward/Blind, 19 Obstructed/Impaired Equipment, 20 Low/Improper/Pulling/Blowing, 21 Other Improper Action, 22 Unknown, 23 Non-Motorist, 24 None, 25 Improper Crossing, 26 Running, 27 Lying Face/On/Allegedly In Roadway, 28 Failed To Yield Right Of Way, 29 Not Visible (Block Clearance), 30 Intermittent, 31 Failed To Obey Traffic Signs, Signals, Or Officer, 32 Wrong Side Of The Road, 33 Other, 34 Unknown

- First Handful Event: 01 None, 02 Apparent/Reveal, 03 Physical Warning, 04 Bump, 05 Alarm, 06 Full Alarm, Warning, Formula, Etc., 07 Under The Influence Of Alcohol/Drugs/Alcohol, 08 Other, 09 Unknown, 10 Alcohol/Drugs Suspected, 11 None, 12 Yes - Alcohol Suspected, 13 Yes - HD Not Reported, 14 Yes - Driver Suspected, 15 Yes - Alcohol/Drugs Suspected, 16 Unknown, 17 None, 18 Test Failed, 19 Test Good, Contaminated Sample/Inusable, 20 Test Good, Results Unknown, 21 Test Good, Results Observed, 22 None

Alcohol/Drugs Suspected: 1 1
Alcohol Test Status: 1 None, 2 Test Failed, 3 Test Good, Contaminated Sample/Inusable, 4 Test Good, Results Unknown, 5 Test Good, Results Observed, 6 None

- Type Of Intersection: 01 Not An Intersection, 02 Plain/Not Intersection, 03 T-Intersection, 04 Y-Intersection, 05 Traffic Control/No Control, 06 Stop Sign, On Road, 07 On Road, 08 Off Road, 09 Obstruction, 10 Obstruction/Access, 11 Roadway/Signal/Control, 12 Shared-Use Paths On Trails, 13 Unknown
Occurrence: 1 On Roadway, 2 On Shoulder, 3 In Median, 4 On Roadside, 5 On Road, 6 Outside Thoroughfare, 7 Unknown
Road Condition: 01 Dry, 02 Wet, 03 Snow, 04 Ice, 05 Sand, Mud, Dirt, Oil, Gravel, 06 Water (Standing, Moving), 07 Salts, 08 Debris, 09 Rut, Hole, Bump, Uneven Pavement, 10 Other, 11 Unknown

- Damage Scale: 3 3
1 None, 2 Non-Functional, Disabled, 3 Functional, Damaged, 4 Complete Damage, 5 None, 6 Other, 7 Unknown

- Vehicle Defect Code Only If "D" Selected Above: 09
01 Turn Signals, 02 Head Lamps, 03 Tail Lamps, 04 Brakes, 05 Steering, 06 Tire Blowout, 07 Work On Back/Tank, 08 Trailer Equipment, 09 Motor Trouble, 10 Disabled From Prior Cause, 11 Other Defects

Speed Detected: 1 1
58 65

Alcohol Test Result: 1 None, 2 Blacc, 3 Other

Alcohol Test Result: 1 None, 2 Blacc, 3 Other

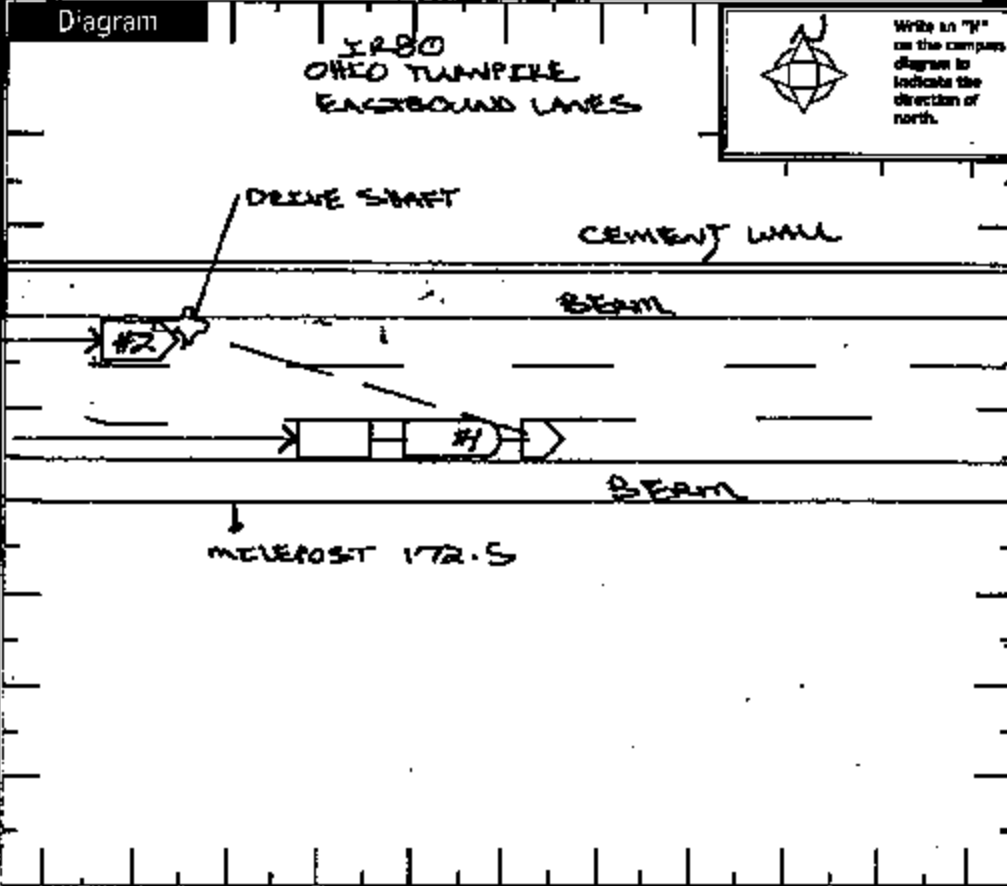
Road Condition: 02

10-91-231

Narrative

UNITS #1 AND #2 WERE TRAVELLING EAST ON THE OHIO TURNPIKE. UNIT #1 WAS IN THE RIGHT LANE AND #2 WAS IN THE LEFT LANE. THE DRIVE SHAFT OF UNIT #1 FELL OFF. UNIT #2 STRUCK THE DRIVE SHAFT.

NUMBER OF COLLISION OR IMPACT		SCHOOL BUS RELATED	
1		1	
1 NOT COLLISION BETWEEN TWO VEHICLES IN TRANSPORT		1 NO	
2 RIDE-ON		2 YES, DIRECTLY INVOLVED	
3 HOV-ON		3 YES, INDIRECTLY INVOLVED	
4 RIDE-TO-STOP		4 UNKNOWN	
5 BACKUP		WORK ZONE RELATED	
6 ANGLE		1 NO	
7 SIDEWALK, SAME DIRECTION		2 YES	
8 SIDEWALK, OPPOSITE DIRECTION		3 UNKNOWN	
9 UNKNOWN		TYPE OF WORK ZONE	
WEATHER		1 LAKE CLOSED	
04		2 LANE SHUT/CHANGING	
01 CLEAR		3 WORK ON SHOULDER OR MEDIAN	
02 CLOUDY		4 INTERSECTION/MOVED WORK	
03 FOG, SMOG, SMOK		5 OTHER	
04 RAIN		LOCATION OF CRASH IN WORK ZONE	
05 SLUSH, SALT (PARKING LANE CLOSURE)		1 BEFORE FIRST WORK ZONE	
06 SNOW		2 WORKING ZONE	
07 SEVERE CHANGING		3 THROUGH WORK ZONE	
08 BLOWING SAND, SMOG, DIRT, SNOW		4 AFTER LAST WORK ZONE	
09 OTHER		WEATHER PRESENT	
10 UNKNOWN		1 NO	
LIGHT CONDITIONS		2 YES	
5		3 UNKNOWN	
1 DRYLIGHT			
2 DARK			
3 DARK			
4 DARK - LIGHTING ROADWAY			
5 DARK - NOT LITATED			
6 DARK - UNKNOWN LIGHTING			
7 BLARE			
8 OTHER			
9 UNKNOWN			



Truck/Bus	THE CRASH INVOLVED ONE OR MORE OF THE FOLLOWING: A TRUCK (MOTOR VEHICLE) WITH A GVWR MORE THAN 10,000 POUNDS OR A TRUCK (MOTOR VEHICLE) WITH A HAZARDOUS MATERIALS PLACARD OR A BUS DESIGNED FOR AT LEAST 8 PERSONS, INCLUDING DRIVER.		A N D	THE CRASH RESULTED IN ONE OR MORE OF THE FOLLOWING: A FATALITY; OR AN INJURY REQUIRING TRANSPORTATION FOR IMMEDIATE MEDICAL TREATMENT; OR AT LEAST ONE VEHICLE AND TRUCKS (L) TO REPAIR DAMAGE OR REQUIRED ASSISTANCE BEFORE PROCEEDING UNDER ITS OWN POWER.	
	01			800.622.1151	
	CONWAY TRANSPORTATION SERVICES			2110 W. HONEY AVE. NORMAL, IL 61761	

VEHICLE IDENTIFICATION	VEHICLE TYPE	VEHICLE WEIGHT	VEHICLE CLASS	VEHICLE MAKE	VEHICLE MODEL
241829	OR	03	4266333		
CLASS BODY TYPE	WEIGHT (GVWR)	CLASS	MANUFACTURER'S PLACARD	MANUFACTURER'S EQUIPMENT	
03	3	1	1	3	

Police Action

051220032243 2243 2314 0015 92

Officer's Name: TPA. A. L. MATOS 704

Checked By: SGT. M. E. Hill 05752003

Report Taken By: 1 POLICE AGENCY 2 BY OTHER

Report Taken At: 1 BUREAU 2 OUTSIDE 3 OTHER

10-91-231

LOCAL REPORT NUMBER 10-91231	REPORTING AGENCY STATE HIGHWAY PATROL	DATE OF ACCIDENT MOS 12/03 12/5
IN COUNTY OF SUMMIT	ACCIDENT LOCATION OHIO TURNPIKE EASTBOUND MILEPOST	
PROPERTY DAMAGE 8		
UNIT #1		
- DRIVE SHAFT FELL OFF.		
TRAILER #1 '90 ROAD SYSTEMS		
PLATE (OR) HQ 10894		
#2 '99 ROAD SYSTEMS		
PLATE (OR) HQ 66333		
LOAD OF GENERAL FREIGHT		
UNIT #2		
LEFT FRONT TIRE CUT		
RIM DENTED		
HUBCAP CRACKED		
NO OHIO TURNPIKE DAMAGE		
NO INJURIES		
OFFICER'S SIGNATURE TR [Signature]		BADGE NO. 704